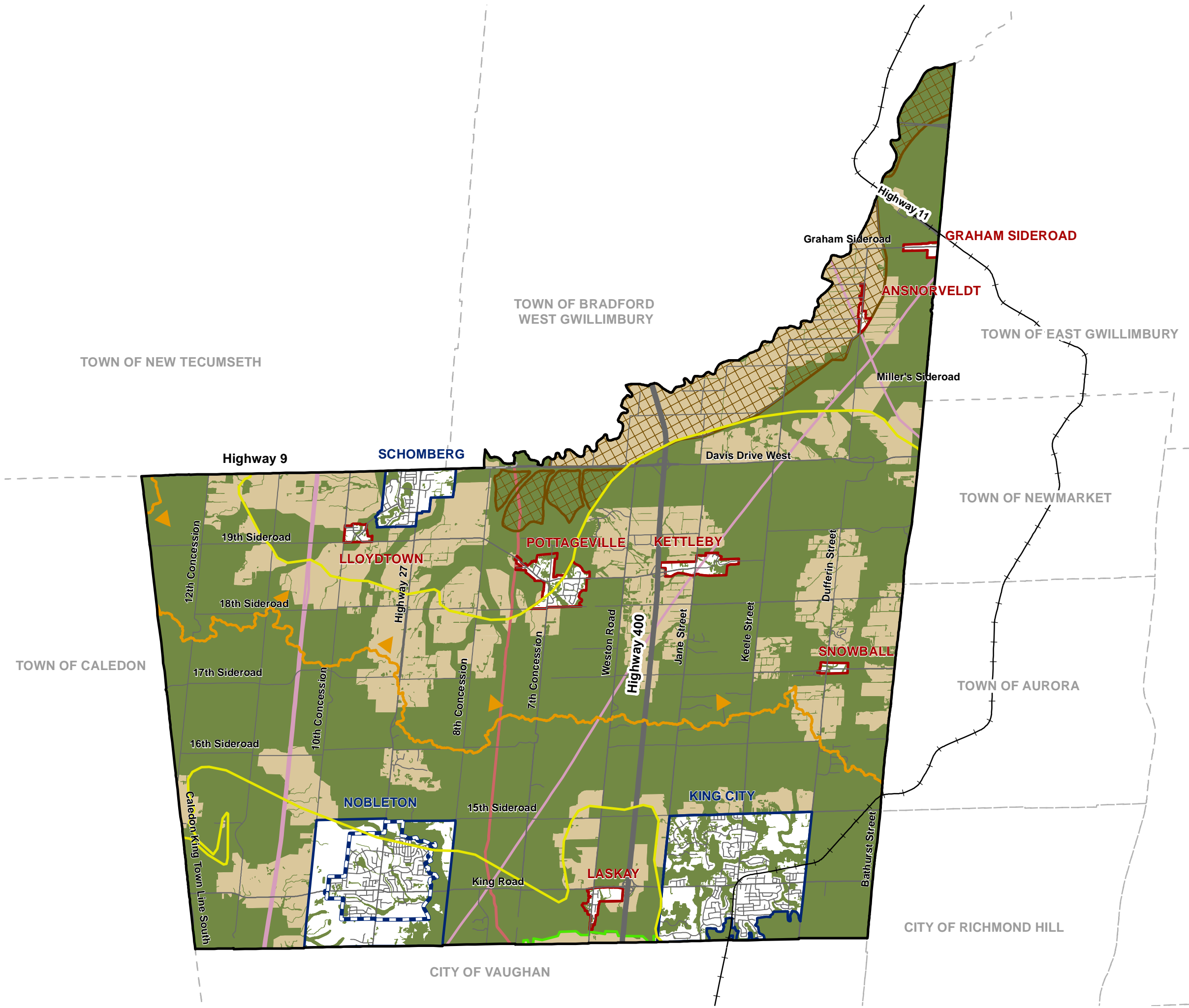
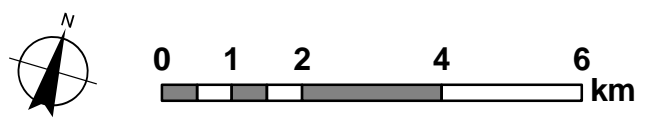


TOWNSHIP OF KING  
OFFICIAL PLAN



- Township of King Boundary
- Village Boundary
- Nobleton Urban Area
- Hamlet Boundary
- Greenbelt Plan Area Boundary
- Oak Ridges Moraine Conservation Plan Area Boundary
- Area Subject to the Lake Simcoe Protection Plan
- GO Rail Line
- Hydro Corridor
- TransCanada Pipeline
- Holland Marsh Specialty Crop Area
- Natural Heritage System
- Agricultural and Rural Areas (Refer to Schedule E)



Produced by:  
WSP

Sources:  
Base Data: MNRF, York Region & Township of King  
Projection: UTM NAD83 Zone 17

This map is illustrative only. Do not rely on it as being a precise indicator of routes, locations of features, nor as a guide to navigation. The Township of King shall not be liable in any way for the use of, or reliance upon, this map or any information on this map.

Proposed Modifications – August 10, 2020

TOWNSHIP OF KING  
OFFICIAL PLAN

- Township of King Boundary
- Village Boundary
- Nobleton Urban Area
- Hamlet Boundary
- Holland Marsh Specialty Crop Area
- GO Rail Line

Oak Ridges Moraine Conservation Plan

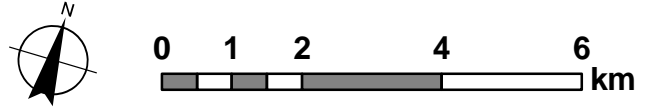
- Oak Ridges Moraine Conservation Plan Area Boundary
- Natural Core Area
- Natural Linkage Area
- Countryside Area

Greenbelt Plan

- Greenbelt Plan Area Boundary
- Natural Heritage System
- Protected Countryside

Lake Simcoe Protection Plan

- Area Subject to the Lake Simcoe Protection Plan

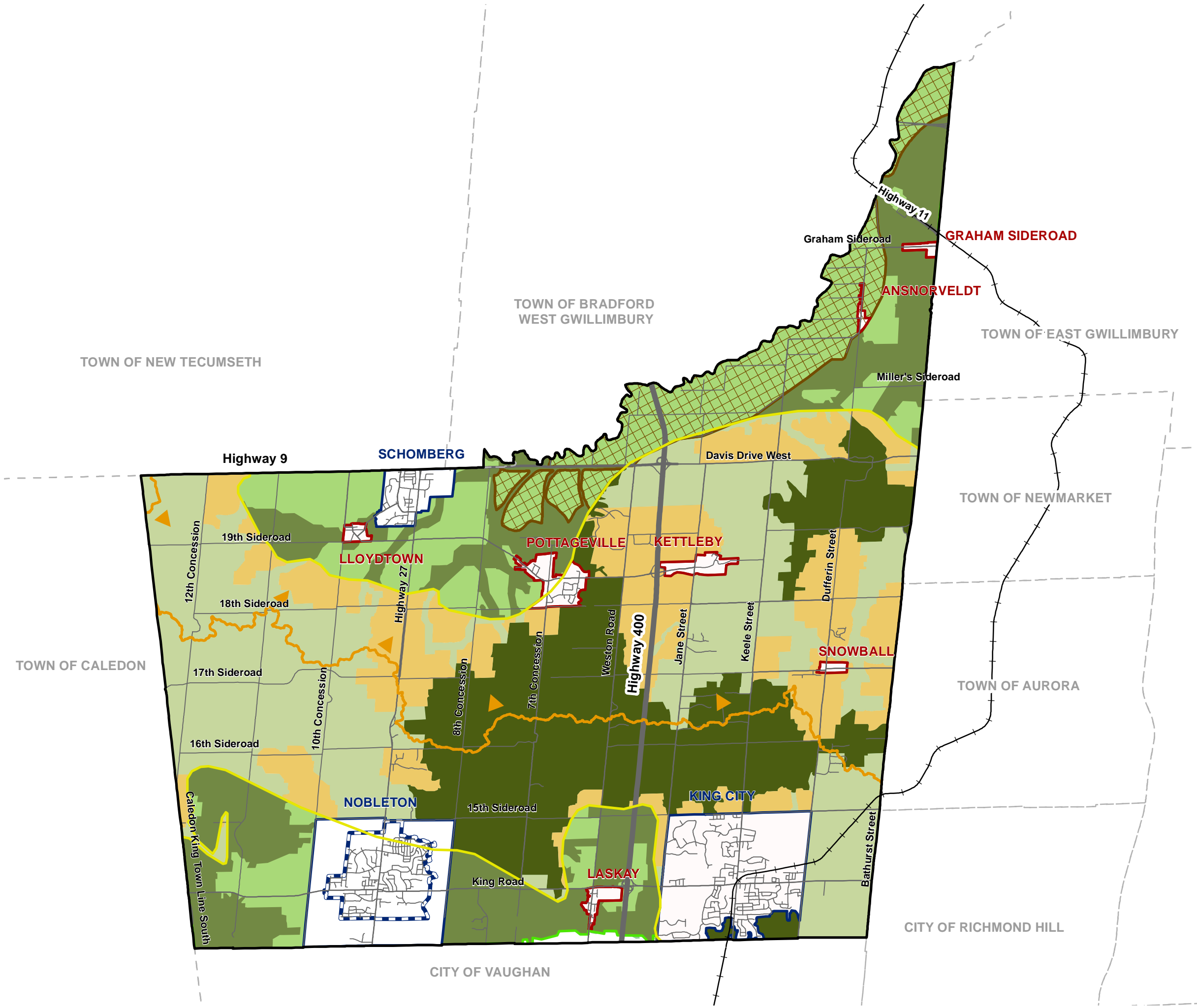


Produced by:  
WSP

Sources:  
Base Data: MNR, York Region & Township of King  
Projection: UTM NAD83 Zone 17

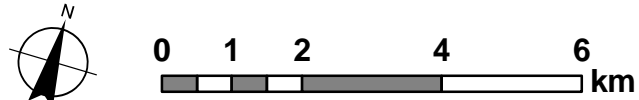
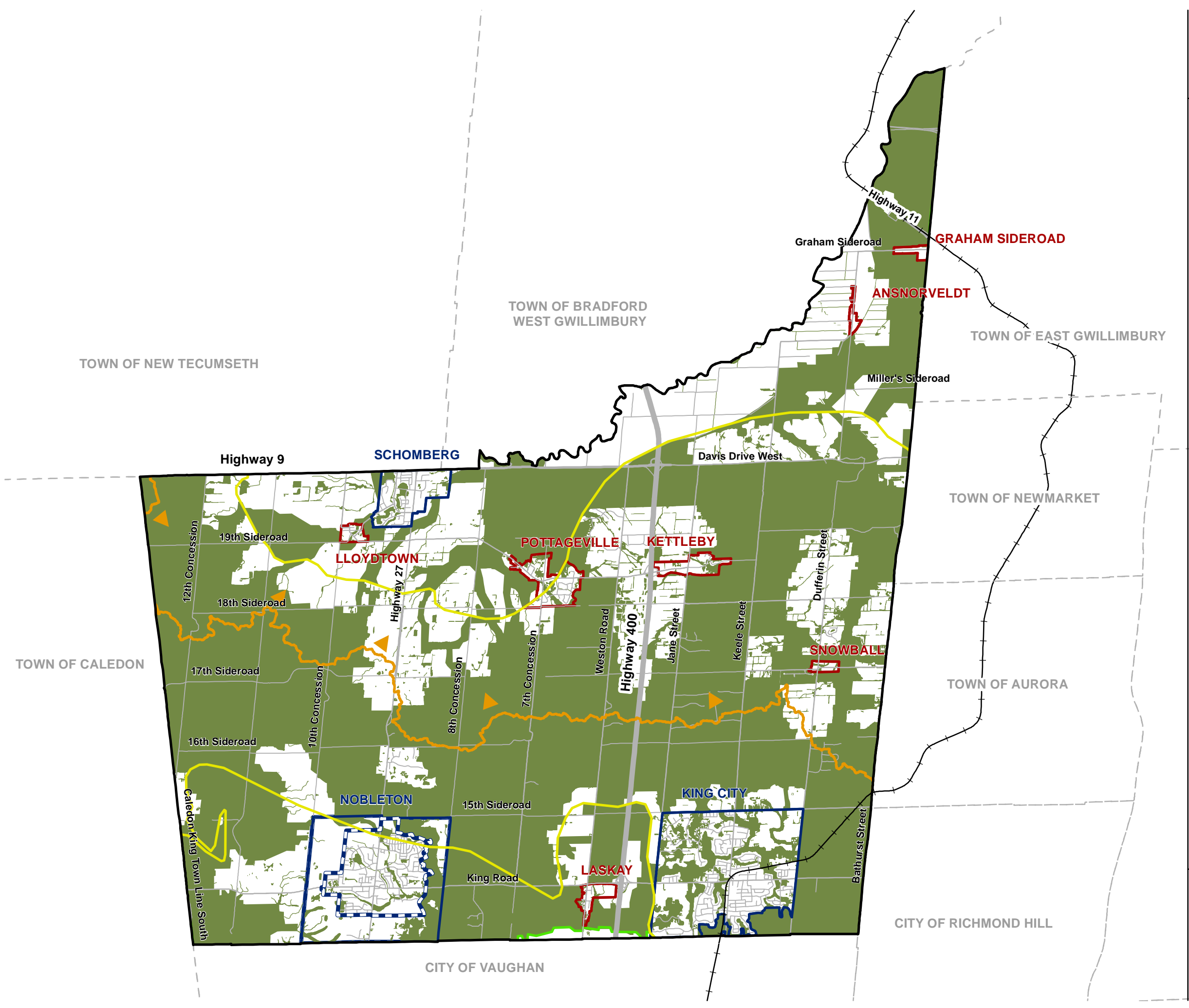
This map is illustrative only. Do not rely on it as being a precise indicator of routes, locations of features, nor as a guide to navigation. The Township of King shall not be liable in any way for the use of, or reliance upon, this map or any information on this map.

Proposed Modifications – August 10, 2020



TOWNSHIP OF KING  
OFFICIAL PLAN

- Township of King Boundary
- Village Boundary
- Nobleton Urban Area
- Hamlet Boundary
- Greenbelt Plan Area Boundary
- Oak Ridges Moraine Conservation Plan Area Boundary
- Area Subject to the Lake Simcoe Protection Plan
- GO Rail Line
- Natural Heritage System



Produced by:  
WSP

Sources:  
Base Data: MNRF, York Region & Township of King  
Projection: UTM NAD83 Zone 17

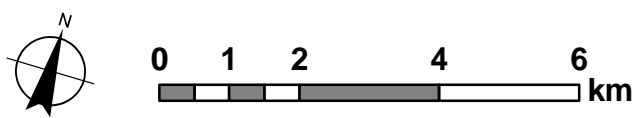
This map is illustrative only. Do not rely on it as being a precise indicator of routes, locations of features, nor as a guide to navigation. The Township of King shall not be liable in any way for the use of, or reliance upon, this map or any information on this map.

Proposed Modifications – August 10, 2020



TOWNSHIP OF KING  
OFFICIAL PLAN

- Township of King Boundary
- Village Boundary
- Nobleton Urban Area
- Hamlet Boundary
- GO Rail Line
- Oak Ridges Moraine Conservation Plan Area Boundary
- Area Subject to the Lake Simcoe Protection Plan
- Greenbelt Plan Area Boundary
- Woodlands

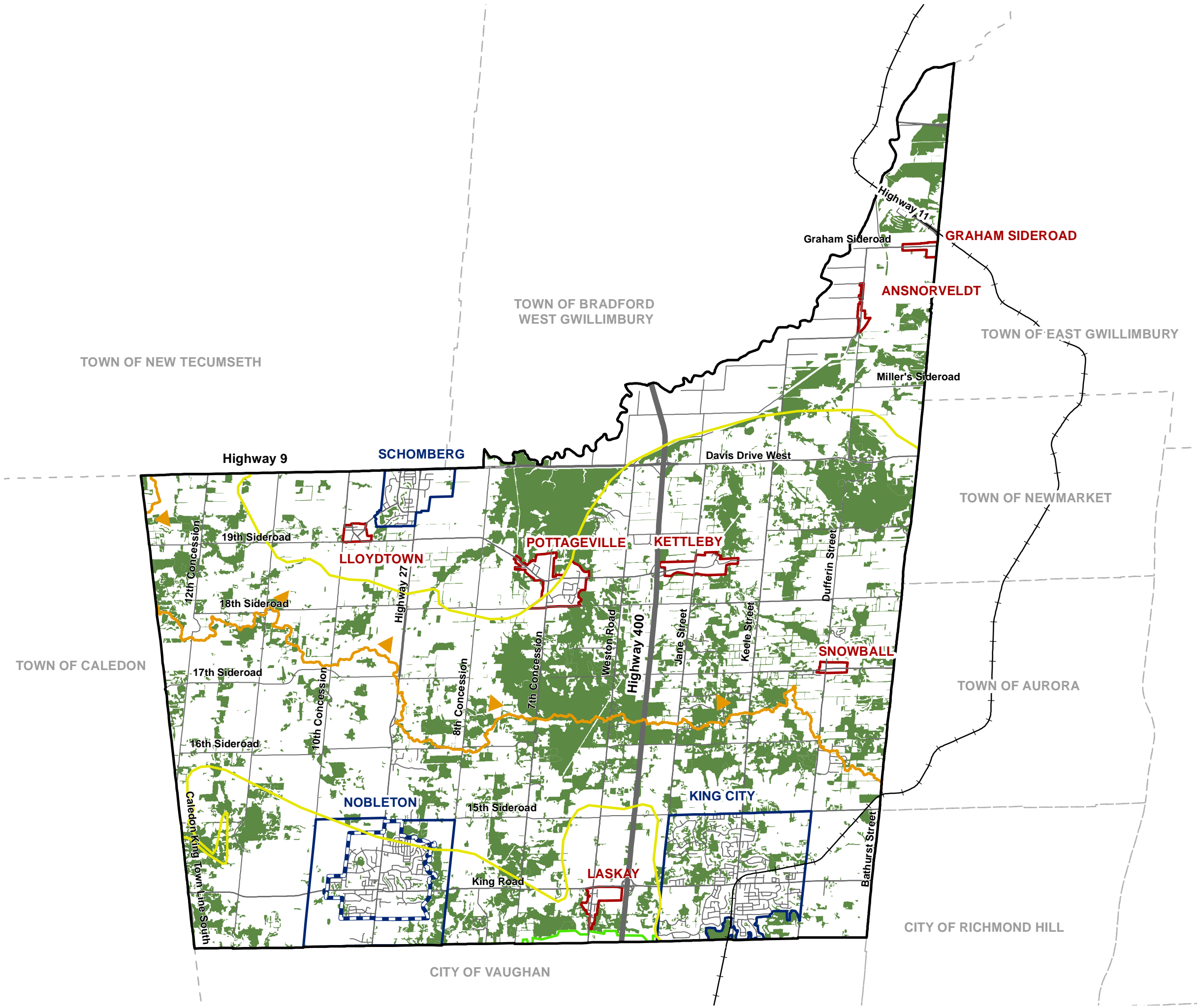


Produced by:  
WSP

Sources:  
Base Data: MNRF, York Region & Township of King  
Projection: UTM NAD83 Zone 17








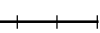



This map is illustrative only. Do not rely on it as being a precise indicator of routes, locations of features, nor as a guide to navigation. The Township of King shall not be liable in any way for the use of, or reliance upon, this map or any information on this map.

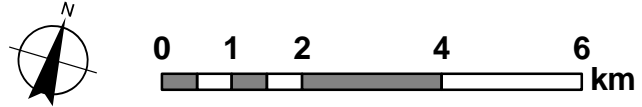
Proposed Modifications – August 10, 2020





# TOWNSHIP OF KING OFFICIAL PLAN

-  Township of King Boundary
-  Village Boundary
-  Nobleton Urban Area
-  Hamlet Boundary
-  Greenbelt Plan Area Boundary
-  Oak Ridges Moraine Conservation Plan Area Boundary
-  Area Subject to the Lake Simcoe Protection Plan
-  GO Rail Line
-  Environmentally Significant Areas
-  ANSI, Earth Science
-  ANSI, Life Science

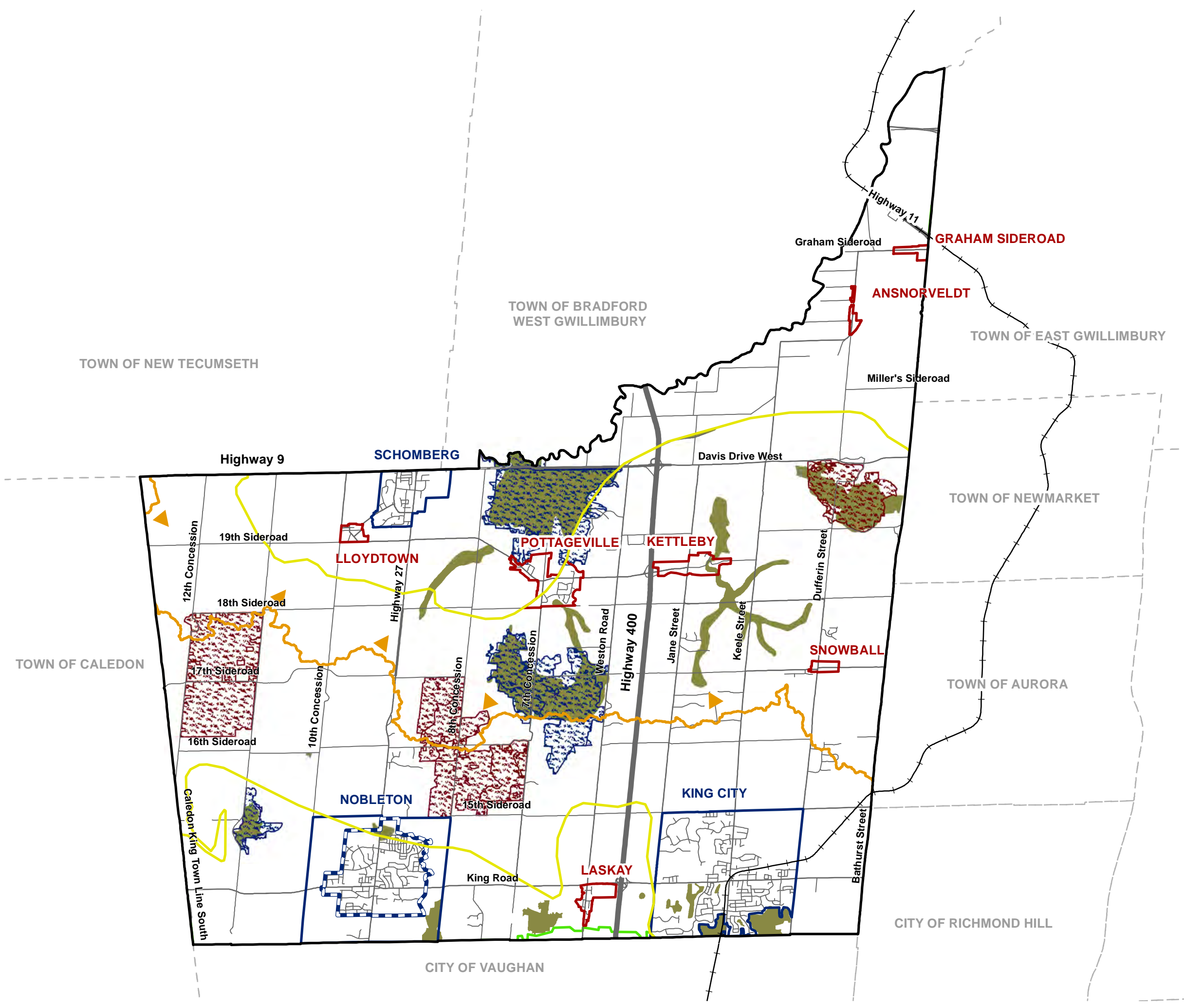


Produced by:  
WSP

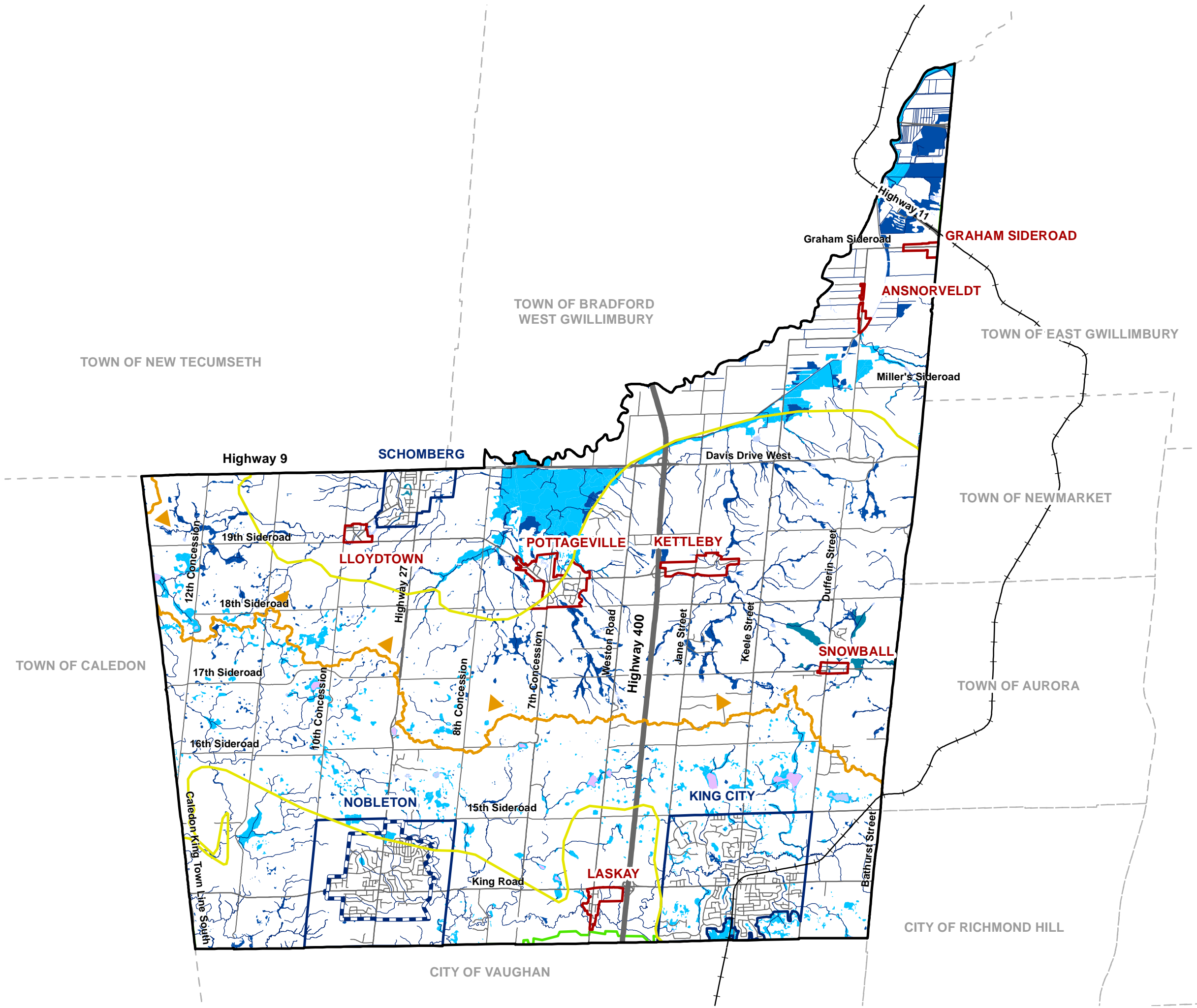
Sources:  
Base Data: MNR, York Region & Township of King  
Projection: UTM NAD83 Zone 17

This map is illustrative only. Do not rely on it as being a precise indicator of routes, locations of features, nor as a guide to navigation. The Township of King shall not be liable in any way for the use of, or reliance upon, this map or any information on this map.

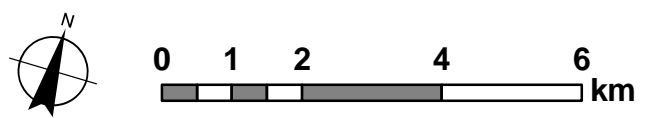
Proposed Modifications – August 10, 2020



TOWNSHIP OF KING  
OFFICIAL PLAN



- Township of King Boundary
- Village Boundary
- Nobleton Urban Area
- Hamlet Boundary
- Greenbelt Plan Area Boundary
- Oak Ridges Moraine Conservation Plan Area Boundary
- Area Subject to the Lake Simcoe Protection Plan
- GO Rail Line
- Permanent or Intermittent Stream
- Kettle Lakes
- Other Wetlands (Not Evaluated)
- Other Wetlands (Evaluated)
- Provincially Significant Wetlands
- Lakes / Waterbodies



Produced by:  
WSP

Sources:  
Base Data: MNRF, York Region & Township of King  
Projection: UTM NAD83 Zone 17

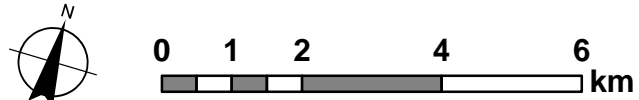
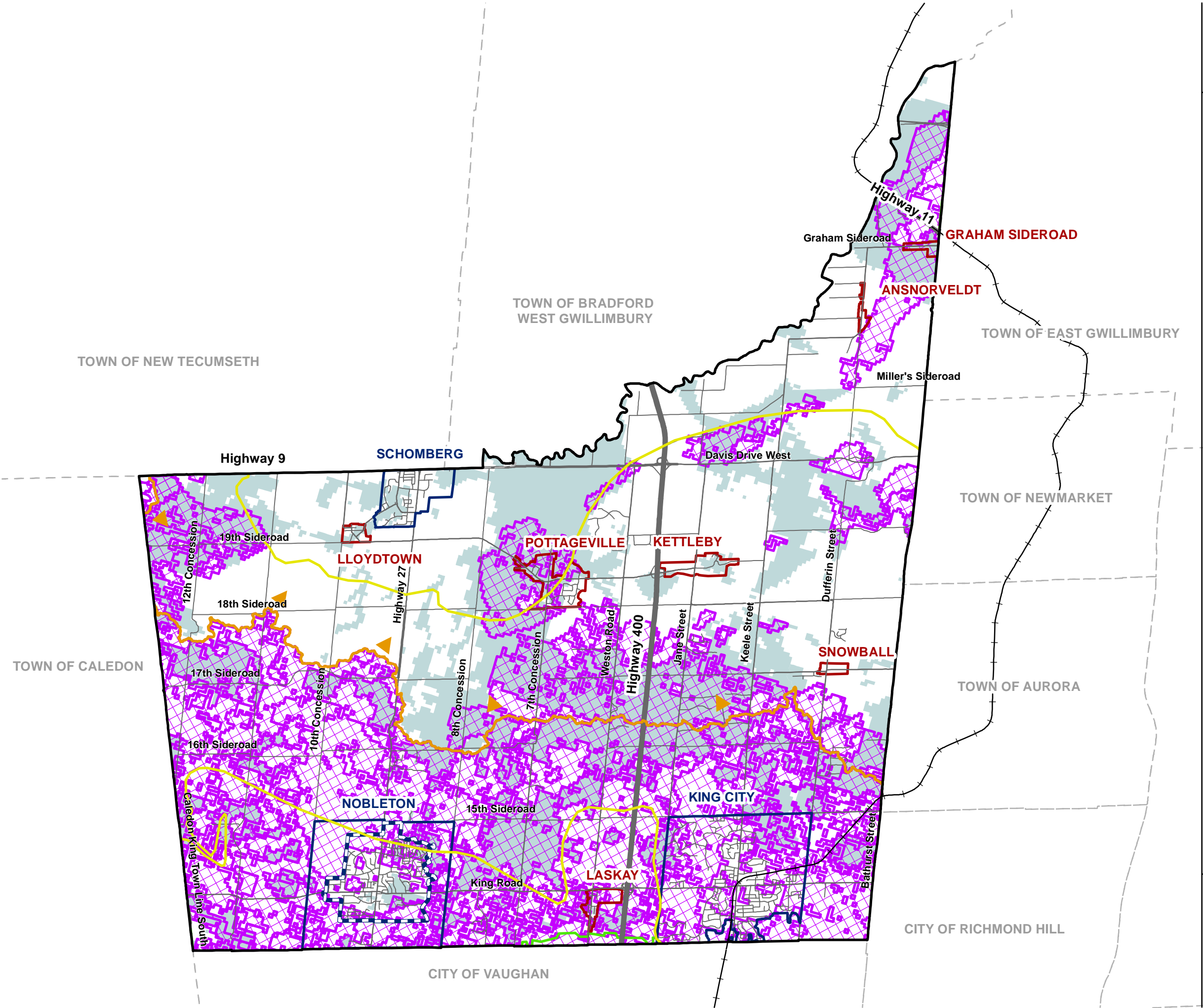
This map is illustrative only. Do not rely on it as being a precise indicator of routes, locations of features, nor as a guide to navigation. The Township of King shall not be liable in any way for the use of, or reliance upon, this map or any information on this map.

Proposed Modifications – August 10, 2020



TOWNSHIP OF KING  
OFFICIAL PLAN

- Township of King Boundary
- Village Boundary
- Nobleton Urban Area
- Hamlet Boundary
- Greenbelt Plan Area Boundary
- Oak Ridges Moraine Conservation Plan Area Boundary
- Area Subject to the Lake Simcoe Protection Plan
- GO Rail Line
- Significant Groundwater Recharge Areas
- Highly Vulnerable Aquifers



Produced by:  
WSP

Sources:  
Base Data: MNRF, York Region & Township of King  
Projection: UTM NAD83 Zone 17

This map is illustrative only. Do not rely on it as being a precise indicator of routes, locations of features, nor as a guide to navigation. The Township of King shall not be liable in any way for the use of, or reliance upon, this map or any information on this map.

Proposed Modifications – August 10, 2020

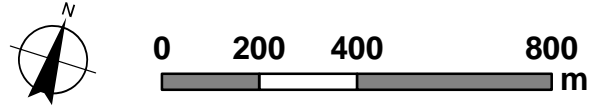


TOWNSHIP OF KING  
OFFICIAL PLAN

- Township of King Boundary
- Village Boundary
- Built Boundary
- Site Specific Policy Area (SSPA)
- King City GO Station

Village of King Land Use Designations

- Village Core
- Established Neighbourhood
- Neighbourhood
- Medium Density Residential
- Mixed Use
- Commercial
- Employment
- Transit Station Area
- Institutional
- Parks and Open Space
- Utility
- Village Natural Heritage System

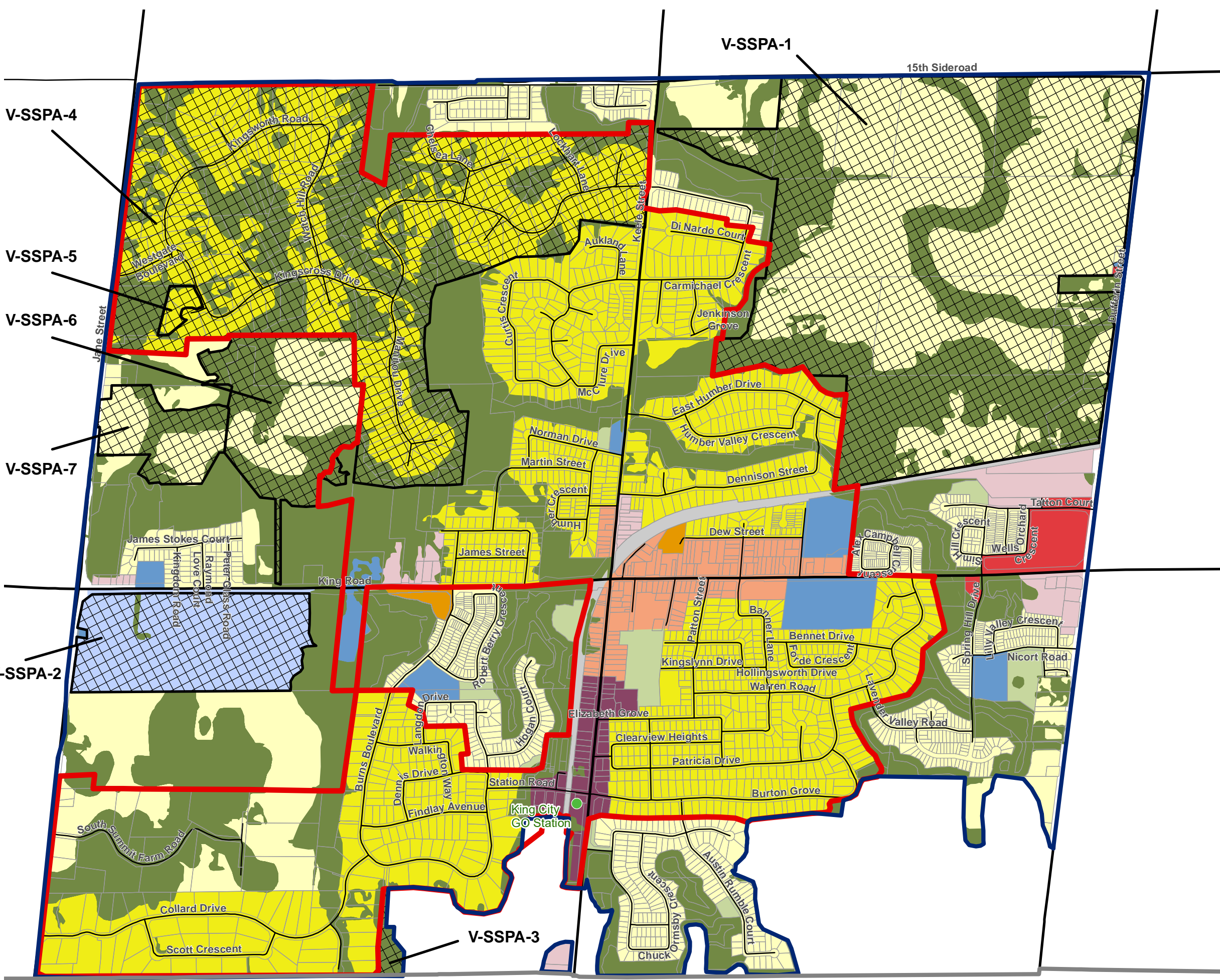


Produced by:  
WSP

Sources:  
Base Data: MNR, York Region & Township of King  
Projection: UTM NAD83 Zone 17

This map is illustrative only. Do not rely on it as being a precise indicator of routes, locations of features, nor as a guide to navigation. The Township of King shall not be liable in any way for the use of, or reliance upon, this map or any information on this map.

Proposed Modifications – August 10, 2020



CITY OF VAUGHAN

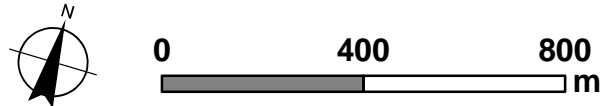


TOWNSHIP OF KING  
OFFICIAL PLAN

- Township of King Boundary
- Village Boundary
- Nobleton Urban Area
- Built Boundary

Village of Nobleton Land Use Designation

- Village Core
- Established Neighbourhood
- Neighbourhood
- Medium Density Residential
- Mixed Use
- Commercial
- Employment
- Institutional
- Open Space and Parks
- Village Natural Heritage System
- Nobleton Village Reserve

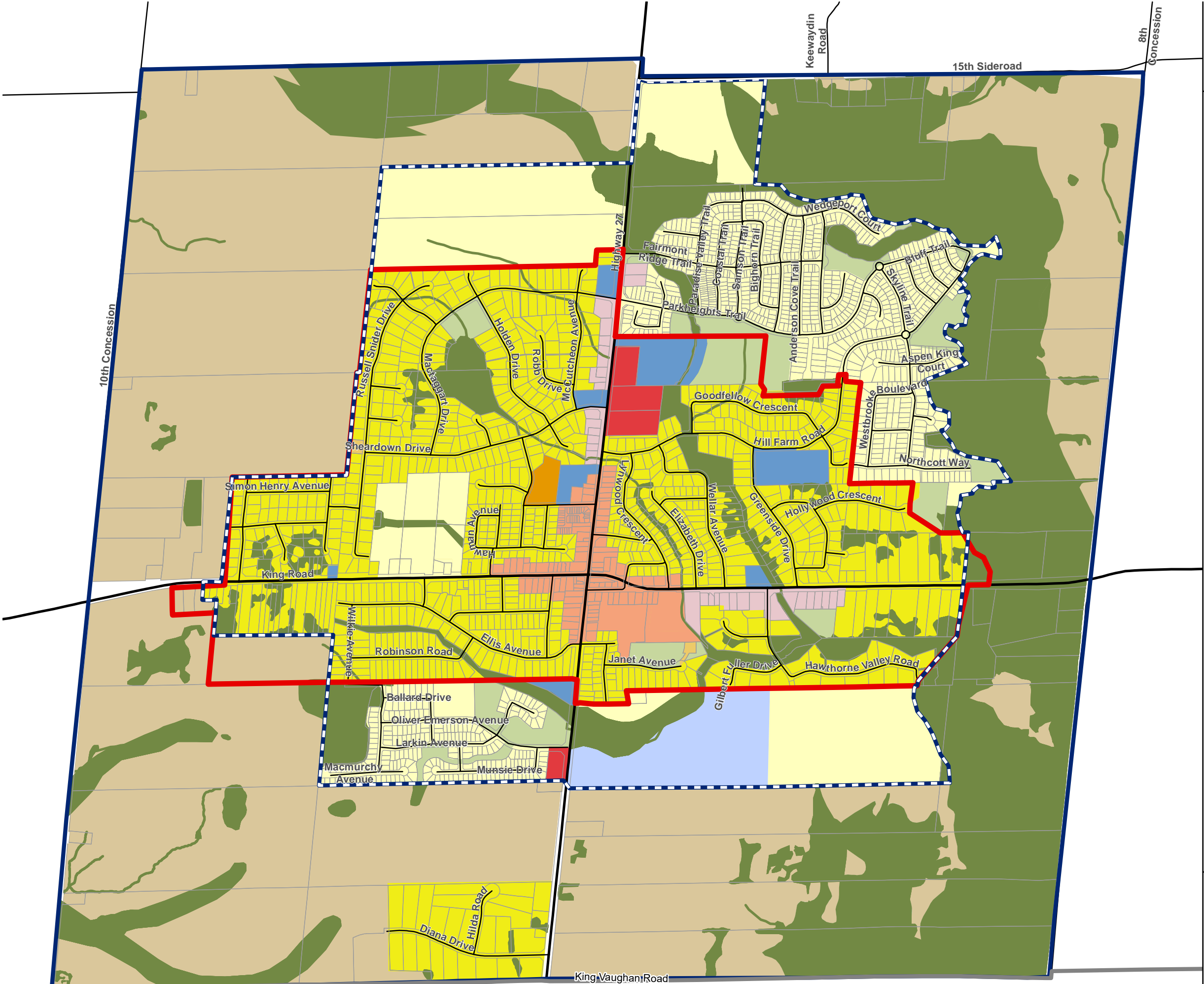


Produced by:  
WSP

Sources:  
Base Data: MNRF, York Region & Township of King  
Projection: UTM NAD83 Zone 17

This map is illustrative only. Do not rely on it as being a precise indicator of routes, locations of features, nor as a guide to navigation. The Township of King shall not be liable in any way for the use of, or reliance upon, this map or any information on this map.

Proposed Modifications – August 10, 2020





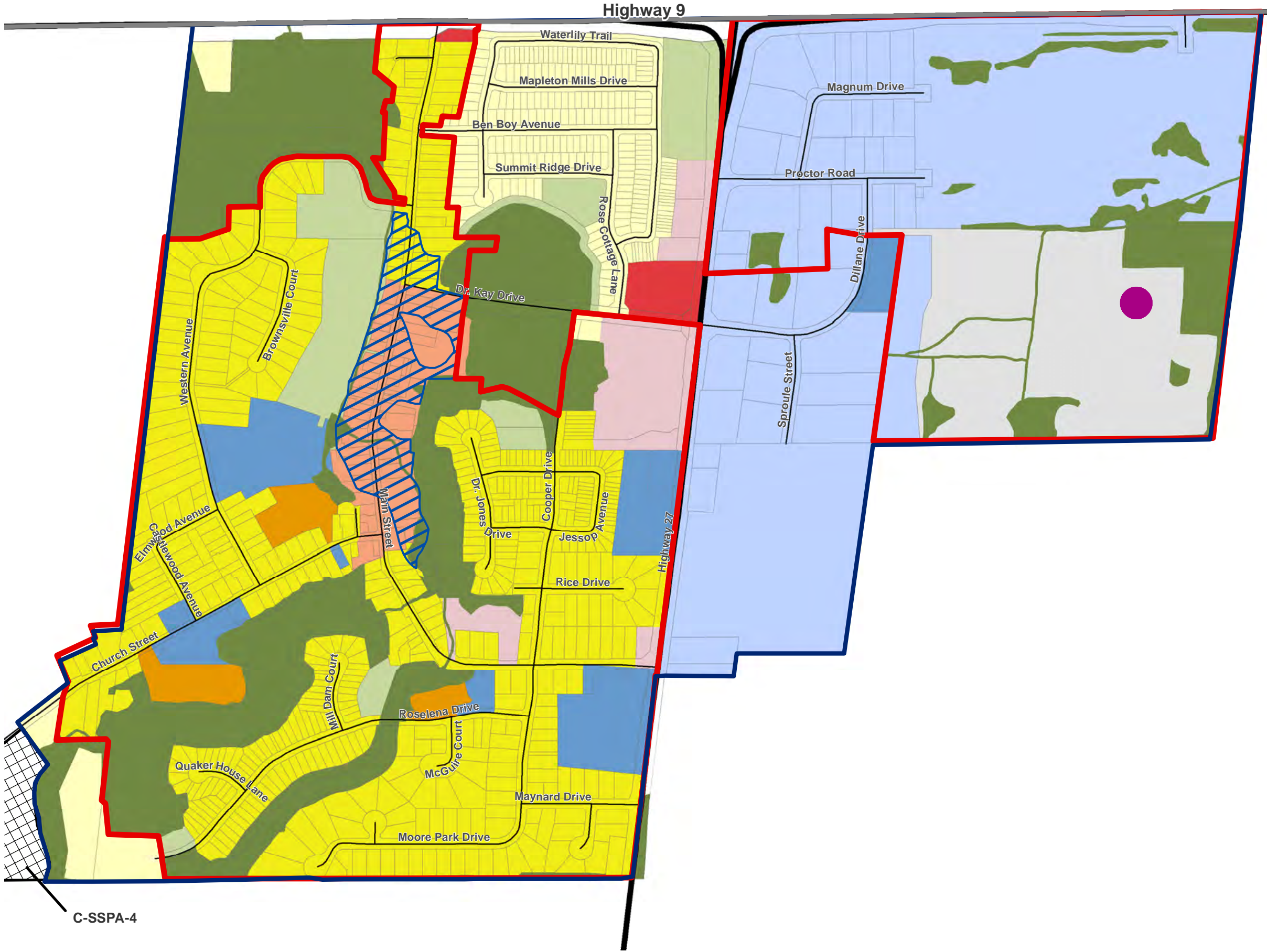
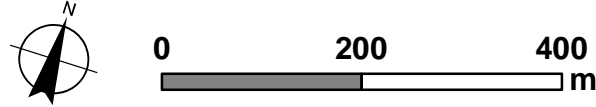
TOWN OF BRADFORD  
WEST GWILLIMBURY

TOWNSHIP OF KING  
OFFICIAL PLAN

- Township of King Boundary
- Village Boundary
- Built Boundary
- Special Policy Area (refer to Section 4.8.2)
- Site Specific Policy Area (SSPA)
- Schomberg Water Resource Recovery Facility

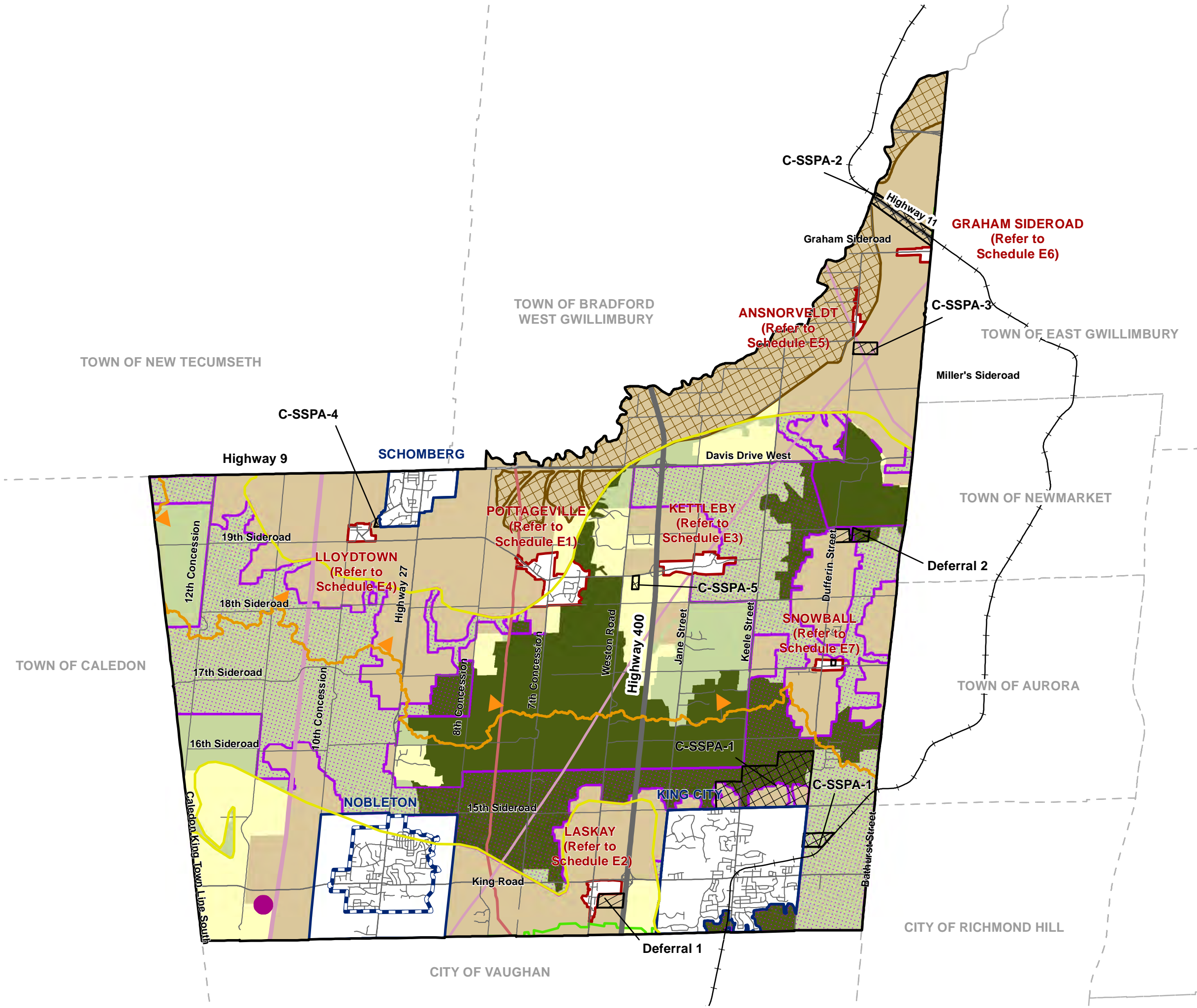
Village of Schomberg Land Use Designation

- Village Core
- Established Neighbourhood
- Neighbourhood
- Medium Density Residential
- Mixed Use
- Commercial
- Employment
- Institutional
- Parks and Open Space
- Utility
- Village Natural Heritage System





TOWNSHIP OF KING  
OFFICIAL PLAN






- Township of King Boundary
- Village Boundary
- Nobleton Urban Area
- Hamlet Boundary (refer to Schedules E1 – E7 for land use designations)
- Greenbelt Plan Area Boundary
- Oak Ridges Moraine Conservation Plan Area Boundary
- Area Subject to the Lake Simcoe Protection Plan
- GO Rail Line
- Hydro Corridor
- TransCanada Pipeline
- Site Specific Policy Area (SSPA)
- Subject to Deferral
- Holland Marsh Specialty Crop Area
- Prime Agricultural Area in the ORM
- Natural Core Areas and Natural Linkage Areas
- Nobleton Water Resource Recovery Facility





- Land Use Designations**
- Agricultural Area
  - Rural Area
  - Oak Ridges Moraine Natural Core Area
  - Oak Ridges Moraine Natural Linkage Area

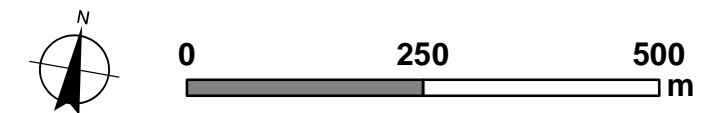
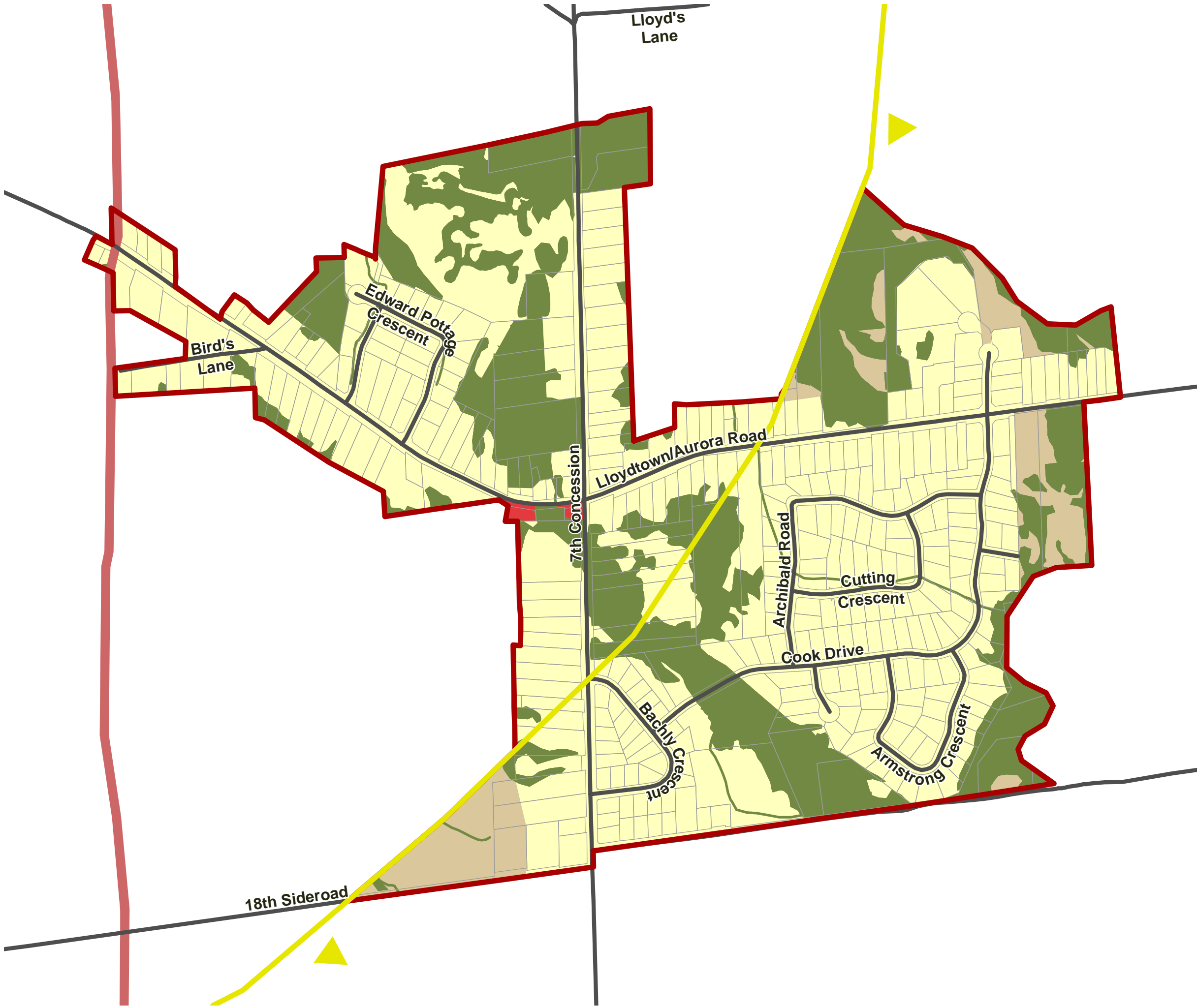


## TOWNSHIP OF KING OFFICIAL PLAN

-  Hamlet Boundary
-  Oak Ridges Moraine Conservation Plan Area
-  TransCanada Pipeline

### Land Use Designations

-  Hamlet Residential
-  Hamlet Commercial
-  Hamlet Rural Area
-  Hamlet Natural Heritage System




Produced by:  
WSP

Sources:  
Base Data: MNR, York Region & Township of King  
Projection: UTM NAD83 Zone 17





This map is illustrative only. Do not rely on it as being a precise indicator of routes, locations of features, nor as a guide to navigation. The Township of King shall not be liable in any way for the use of, or reliance upon, this map or any information on this.

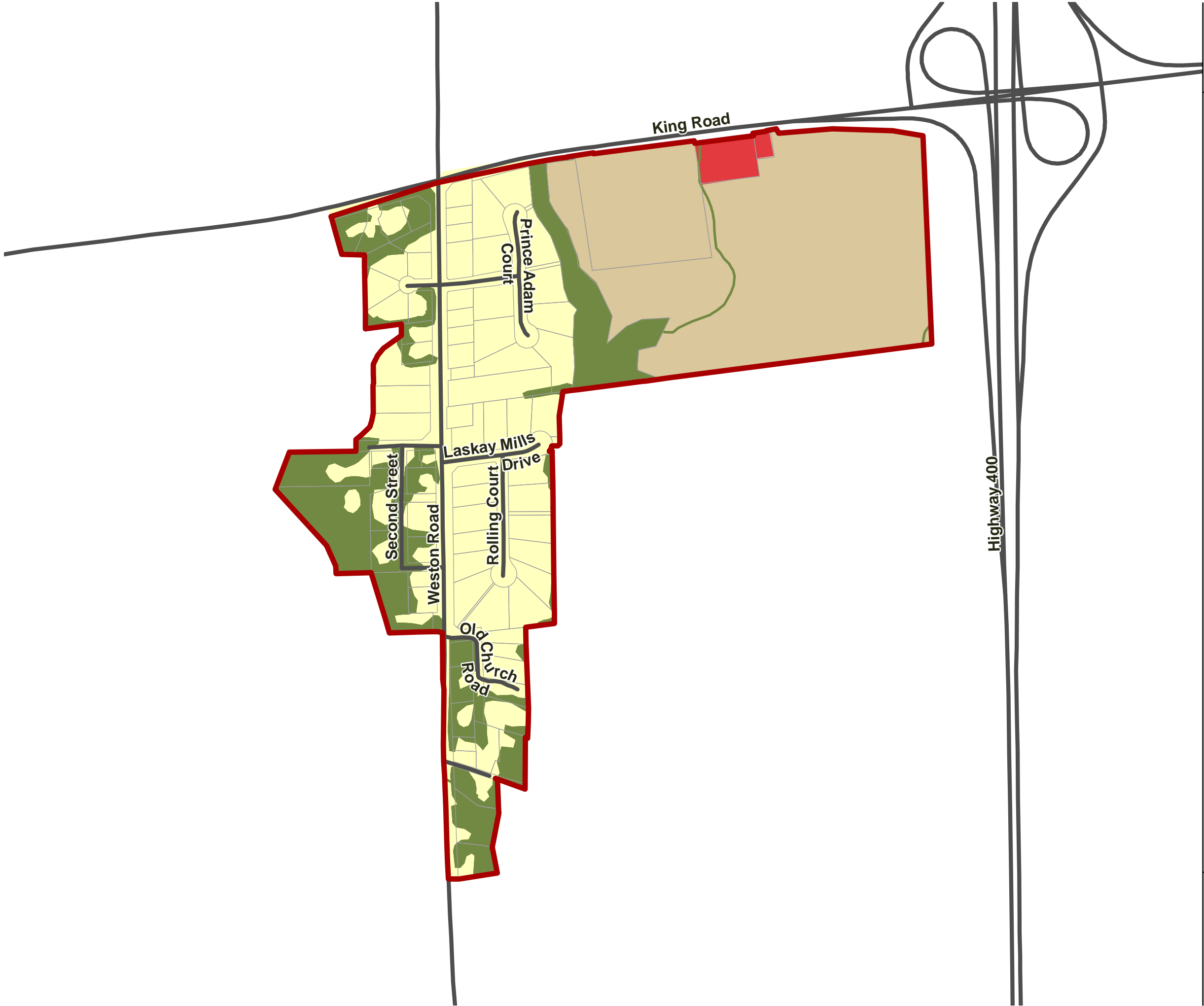
Proposed Modifications – August 10, 2020

TOWNSHIP OF KING  
OFFICIAL PLAN

 Hamlet Boundary

Land Use Designations

-  Hamlet Residential
-  Hamlet Commercial
-  Hamlet Rural Area
-  Hamlet Natural Heritage System



0 200 400  
m



Produced by:  
WSP

Sources:  
Base Data: MNRF, York Region & Township of King  
Projection: UTM NAD83 Zone 17

This map is illustrative only. Do not rely on it as being a precise indicator of routes, locations of features, nor as a guide to navigation. The Township of King shall not be liable in any way for the use of, or reliance upon, this map or any information on this.








Proposed Modifications – August 10, 2020

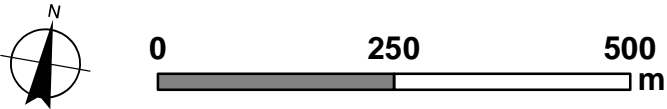


TOWNSHIP OF KING  
OFFICIAL PLAN

-  Hamlet Boundary
-  Hydro Corridor

Land Use Designations

-  Hamlet Residential
-  Hamlet Commercial
-  Hamlet Institutional
-  Hamlet Open Space
-  Hamlet Employment
-  Hamlet Rural Area
-  Hamlet Natural Heritage System

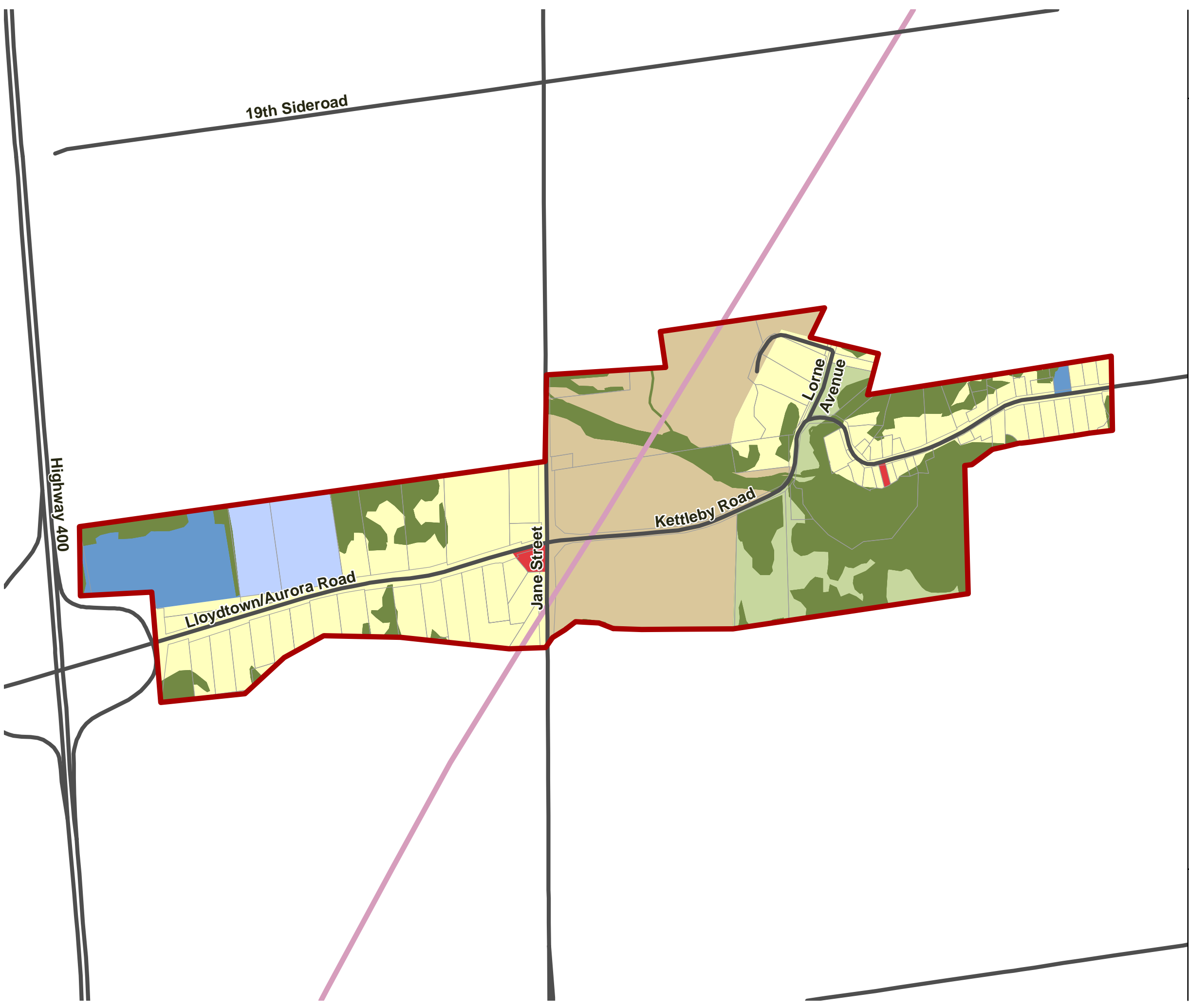


Produced by:  
WSP


Sources:  
Base Data: MNR, York Region & Township of King  
Projection: UTM NAD83 Zone 17

This map is illustrative only. Do not rely on it as being a precise indicator of routes, locations of features, nor as a guide to navigation. The Township of King shall not be liable in any way for the use of, or reliance upon, this map or any information on this.

Proposed Modifications – August 10, 2020




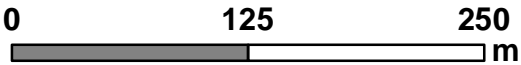
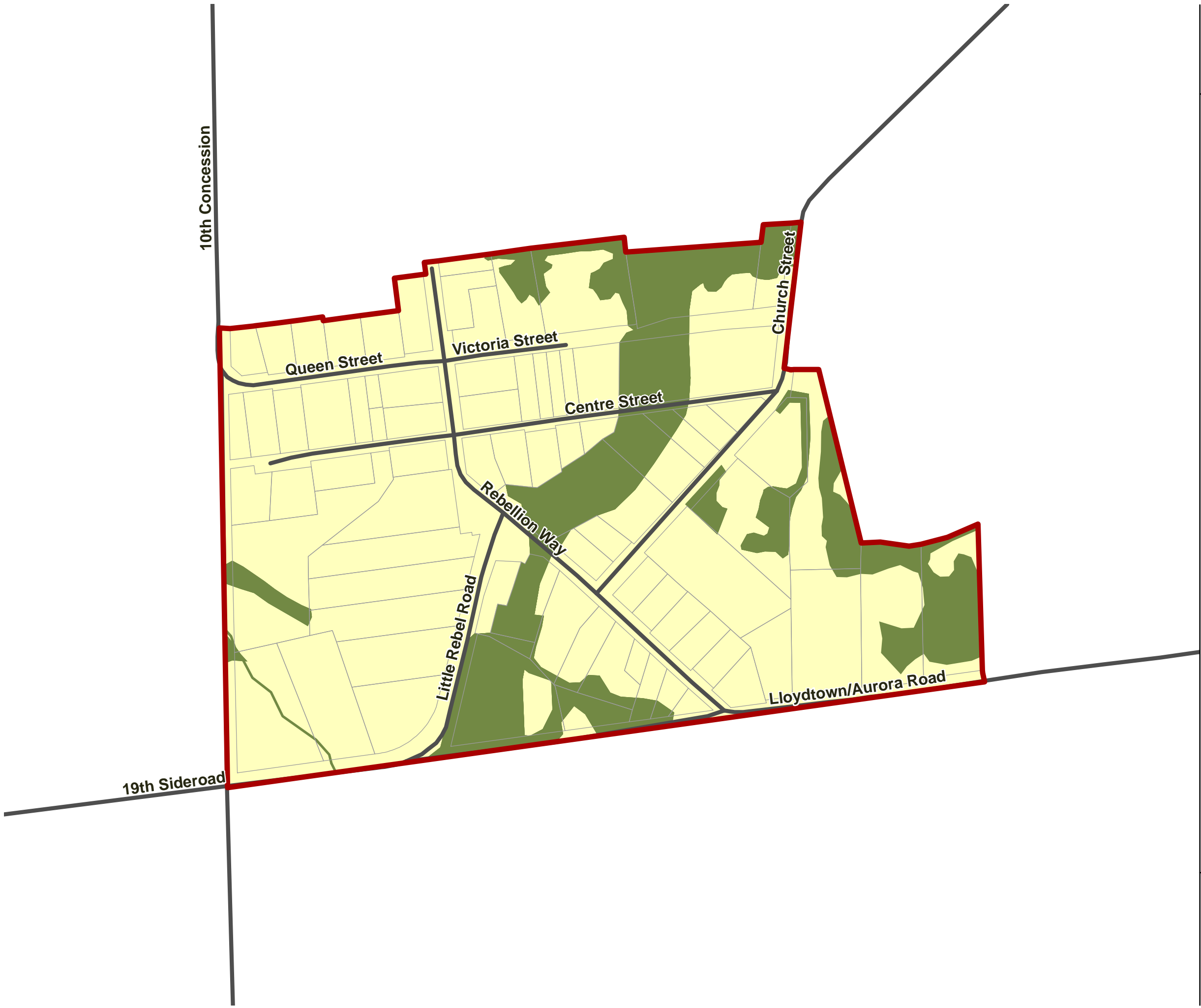
TOWNSHIP OF KING  
OFFICIAL PLAN

 Hamlet Boundary

Land Use Designations

 Hamlet Residential

 Hamlet Natural Heritage System



Produced by:  
WSP

Sources:  
Base Data: MNR, York Region & Township of King  
Projection: UTM NAD83 Zone 17

This map is illustrative only. Do not rely on it as being a precise indicator of routes, locations of features, nor as a guide to navigation. The Township of King shall not be liable in any way for the use of, or reliance upon, this map or any information on this.

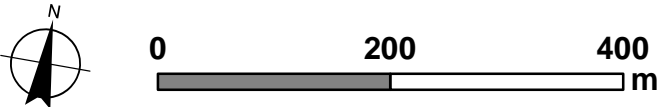
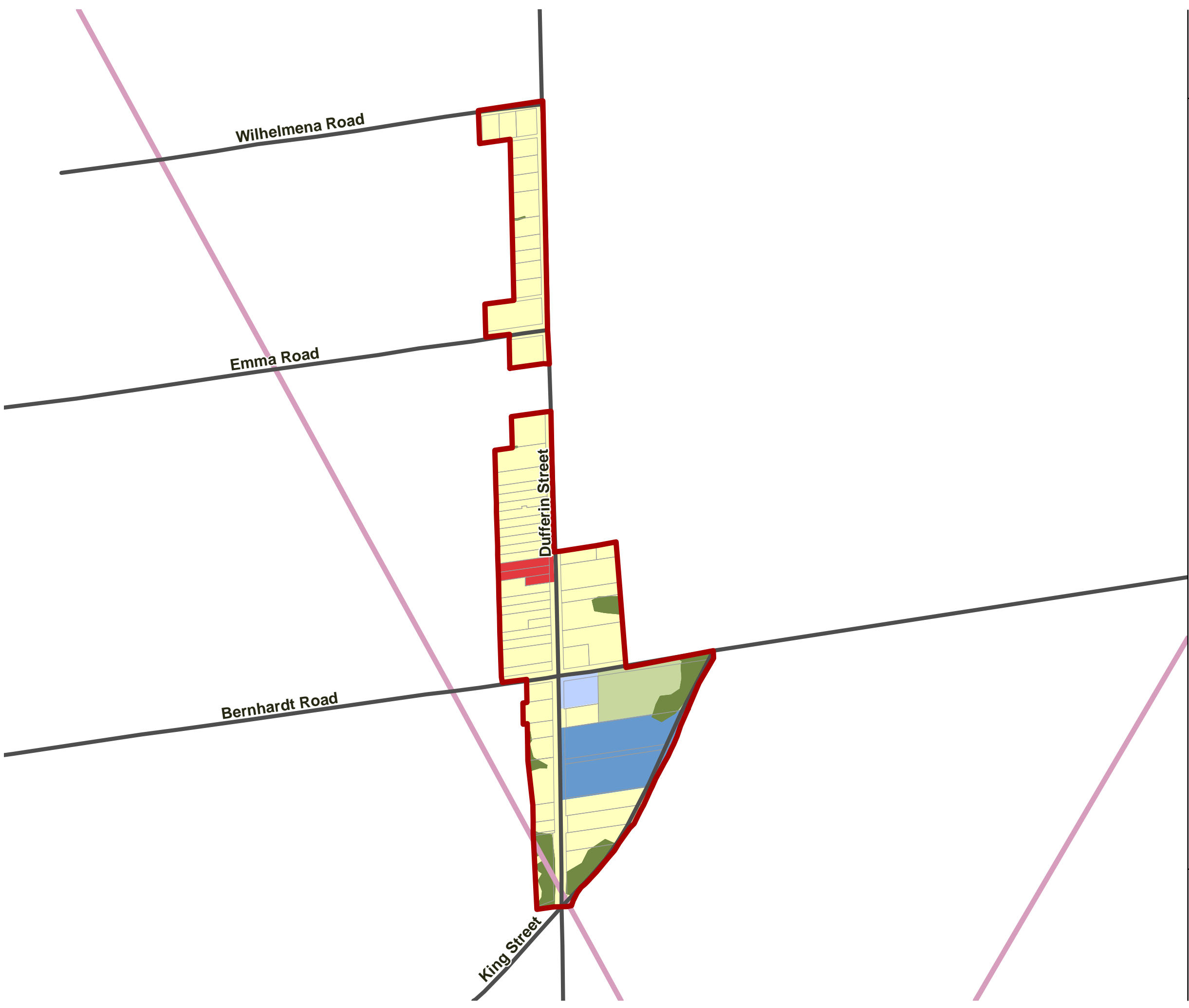
Proposed Modifications – August 10, 2020

TOWNSHIP OF KING  
OFFICIAL PLAN

- Hamlet Boundary
- Hydro Corridor

Land Use Designations

- Hamlet Residential
- Hamlet Commercial
- Hamlet Institutional
- Hamlet Open Space
- Hamlet Employment
- Hamlet Natural Heritage System



Produced by:  
WSP




Sources:  
Base Data: MNR, York Region & Township of King  
Projection: UTM NAD83 Zone 17

This map is illustrative only. Do not rely on it as being a precise indicator of routes, locations of features, nor as a guide to navigation. The Township of King shall not be liable in any way for the use of, or reliance upon, this map or any information on this.





Proposed Modifications – August 10, 2020

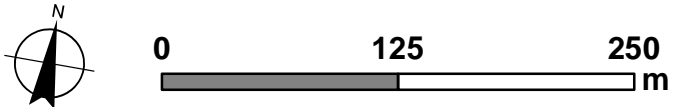
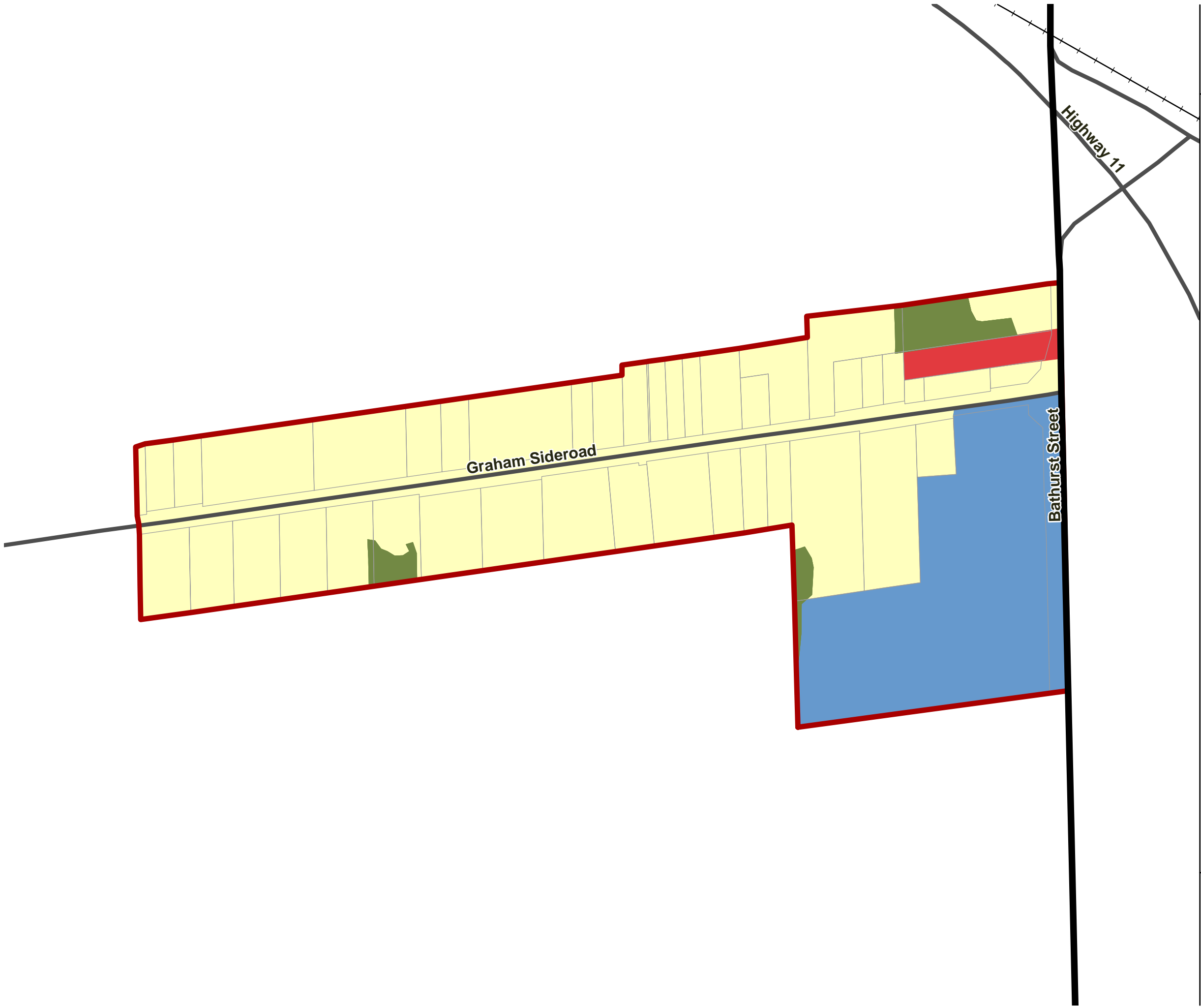


TOWNSHIP OF KING  
OFFICIAL PLAN

-  Township of King Boundary
-  Hamlet Boundary
-  GO Rail Line

Land Use Designations

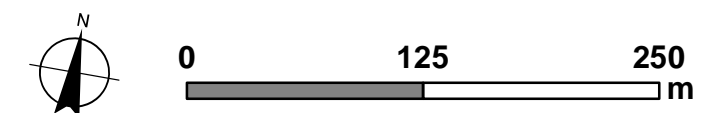
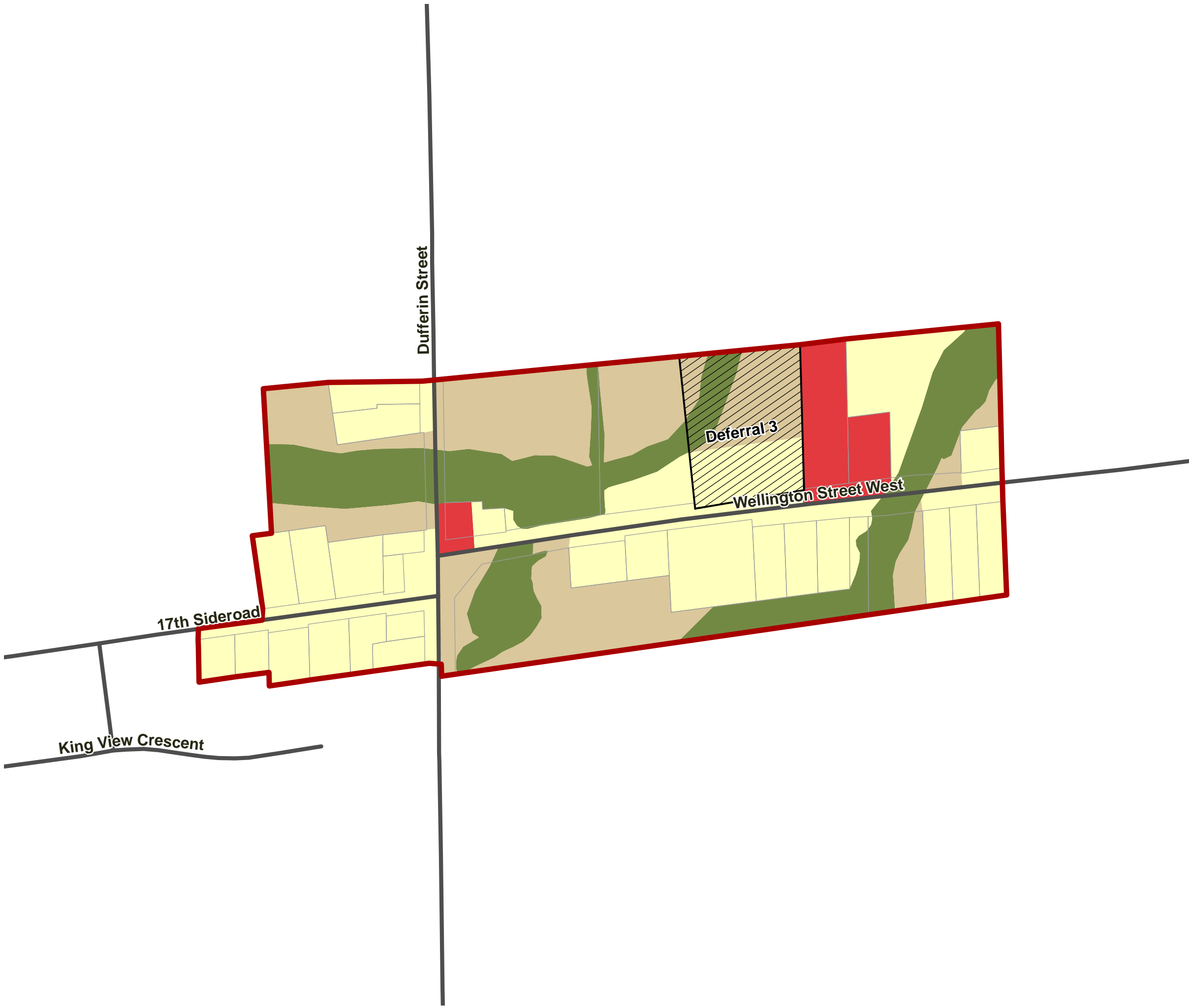
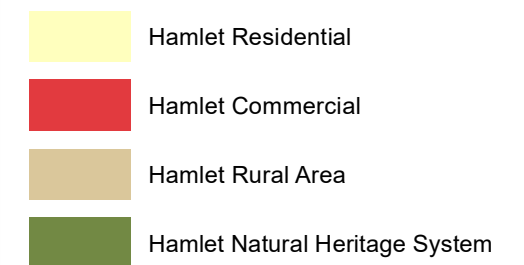
-  Hamlet Residential
-  Hamlet Commercial
-  Hamlet Institutional
-  Hamlet Natural Heritage System



## TOWNSHIP OF KING OFFICIAL PLAN



### Land Use Designations



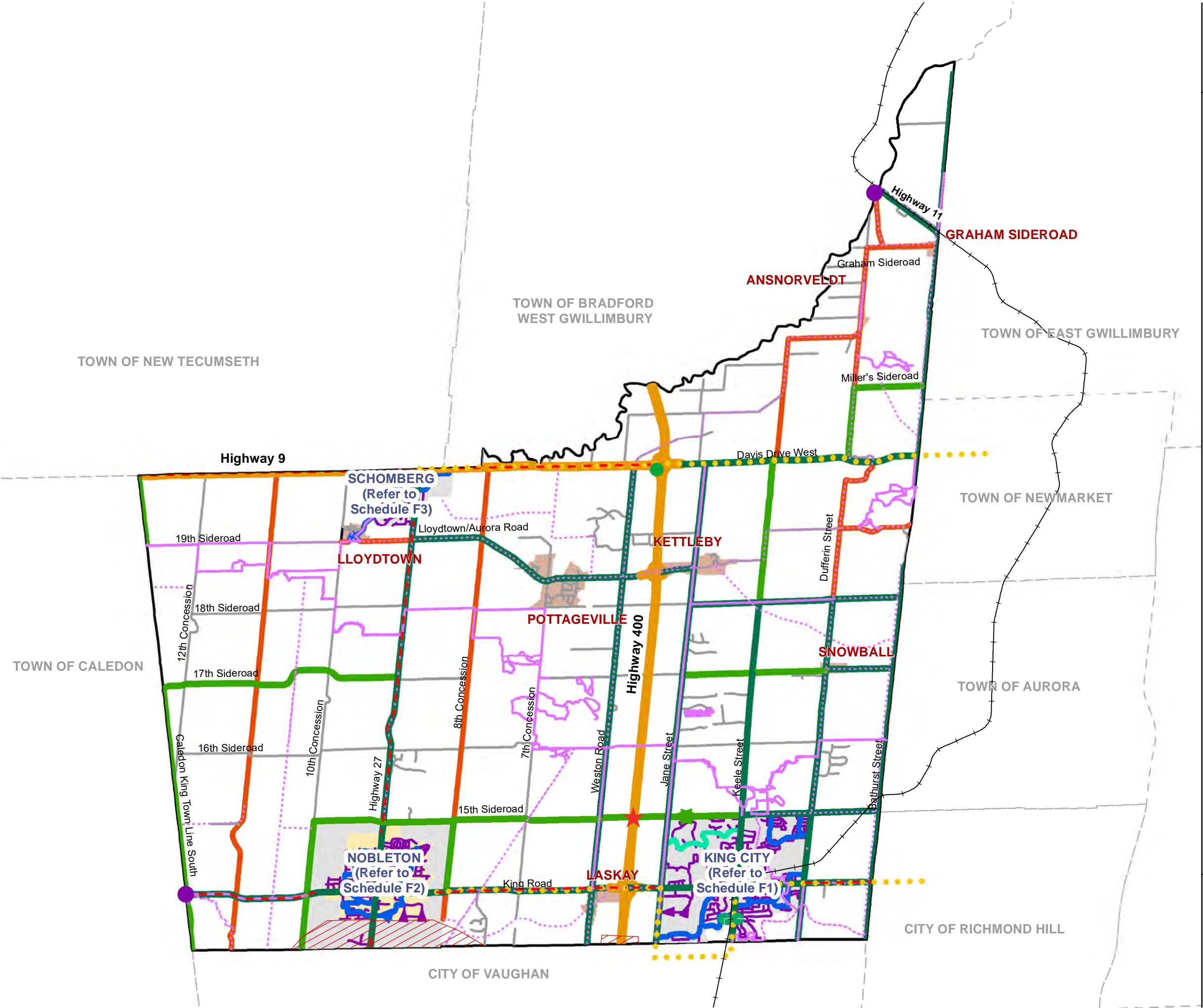
Produced by:  
WSP

Sources:  
Base Data: MNR, York Region & Township of King  
Projection: UTM NAD83 Zone 17

This map is illustrative only. Do not rely on it as being a precise indicator of routes, locations of features, nor as a guide to navigation. The Township of King shall not be liable in any way for the use of, or reliance upon, this map or any information on this.

Proposed Modifications – August 10, 2020

TOWNSHIP OF KING  
OFFICIAL PLAN

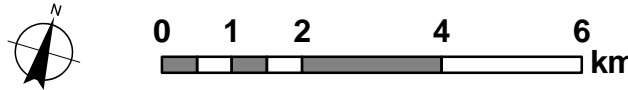


- Township of King Boundary
- Village
- Nobleton Urban Area
- Hamlet
- GTA West Preliminary Route Study Corridor
- Transit Network**
- GO Rail Line
- Potential Transit Network Improvements
- GO Bus Stop
- GO Train Station
- Rural Transit Link
- Potential Future Interchange, Subject to Special Study
- Road Classification & Rights-of-Way**
- Provincial Highway / Freeway (MTO)
- Arterial Roads (York Region)\*
- Arterial Road (Township) (up to 36 metres)
- Arterial Road (Township Linkage) (up to 36 metres)
- Rural Collector (26 metres)
- Rural Local (Approved or Constructed) (20 metres)
- Rural Local (Linkage) (20 metres)
- Signature Collector (26 metres)
- Urban Collector (Approved or Constructed) (26 metres)
- Urban Collector (Linkage) (26 metres)
- Urban Local (Approved or Constructed) (20 metres)
- Urban Local (Linkage) (20 metres)

Active Transportation

- Cycling Gateway
- Proposed Active Transportation Route
- Existing Active Transportation Route

\* Note: Planned street widths for Regional Roads are set out in the York Region Official Plan.



Produced by:  
WSP

Sources:  
Base Data: MNR, York Region & Township of King  
Projection: UTM NAD83 Zone 17

This map is illustrative only. Do not rely on it as being a precise indicator of routes, locations of features, nor as a guide to navigation. The Township of King shall not be liable in any way for the use of, or reliance upon, this map or any information on this map.

Proposed Modifications – August 10, 2020



TOWNSHIP OF KING  
OFFICIAL PLAN

Township of King Boundary

Village

Transit Network

GO Rail Line

GO Train Station

Rural Transit Link

Road Classification & Rights-of-Way

Arterial Roads (York Region)\*

Arterial Road (Township) (up to 36 metres)

Arterial Road (Township Linkage) (up to 36 metres)

Signature Collector (26 metres)

Urban Collector (Approved or Constructed) (26 metres)

Urban Local (Approved or Constructed) (20 metres)

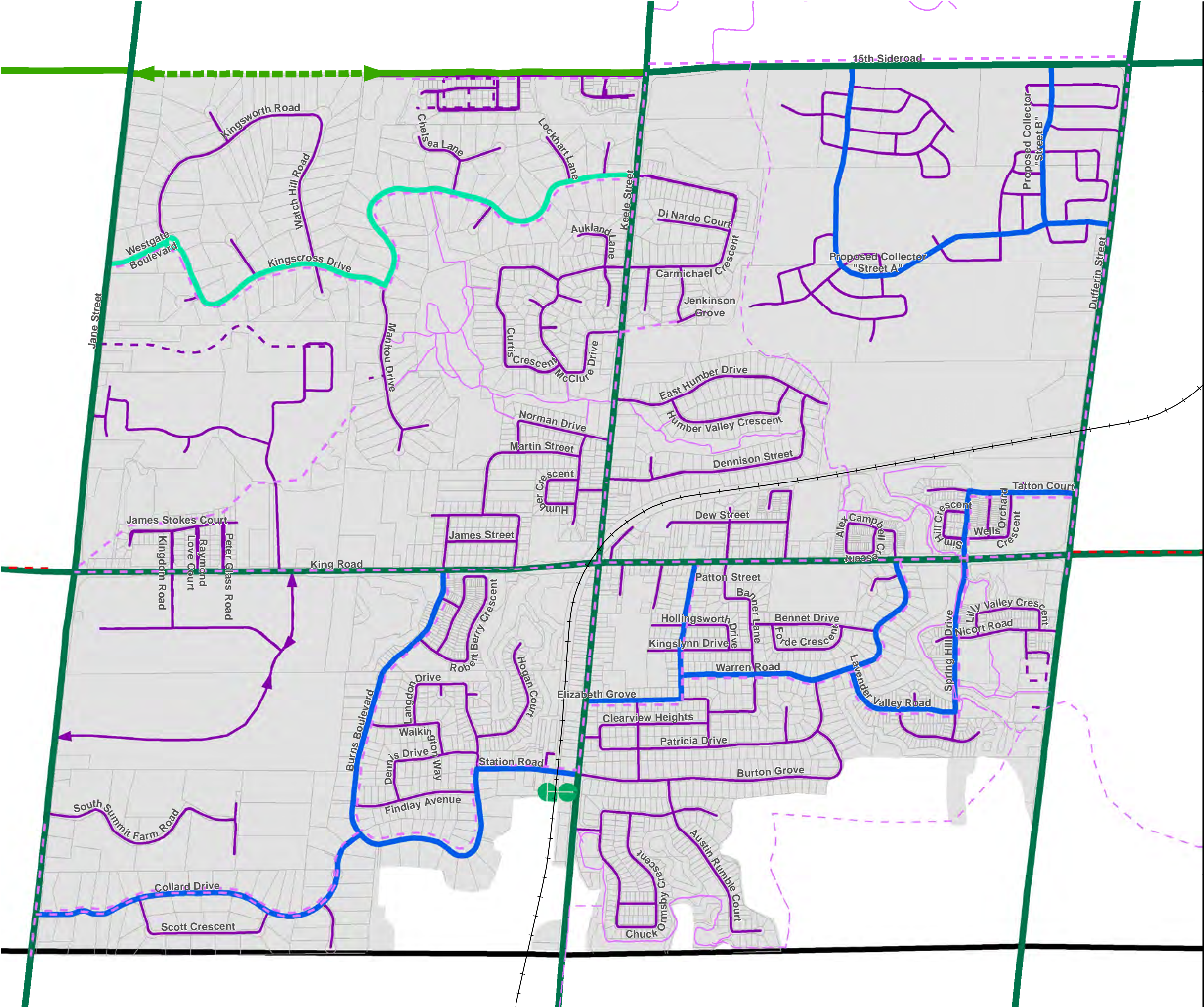
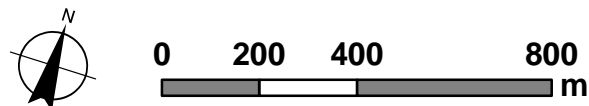
Urban Local (Linkage) (20 metres)

Active Transportation

Proposed Active Transportation Route

Existing Trail

\* Note: Planned street widths for Regional Roads are set out in the York Region Official Plan.





TOWNSHIP OF KING  
OFFICIAL PLAN

Township of King Boundary

Nobleton Urban Area

Village

Transit Network

Rural Transit Link

Road Classification & Rights-of-Way

Arterial Roads (York Region)\*

Arterial Road (Township) (up to 36 metres)

Urban Collector (Approved or Constructed) (26 metres)

Urban Collector (Linkage) (26 metres)

Urban Local (Approved or Constructed) (20 metres)

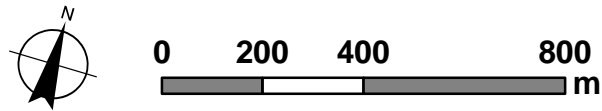
Urban Local (Linkage) (20 metres)

Active Transportation

Proposed Active Transportation Route

Existing Trail

\* Note: Planned street widths for Regional Roads are set out in the York Region Official Plan.



Produced by:  
WSP

Sources:  
Base Data: MNRF, York Region & Township of King  
Projection: UTM NAD83 Zone 17

This map is illustrative only. Do not rely on it as being a precise indicator of routes, locations of features, nor as a guide to navigation. The Township of King shall not be liable in any way for the use of, or reliance upon, this map or any information on this map.

Proposed Modifications – August 10, 2020

TOWNSHIP OF KING  
OFFICIAL PLAN

- Township of King Boundary
- Village

Transit Network

- Rural Transit Link

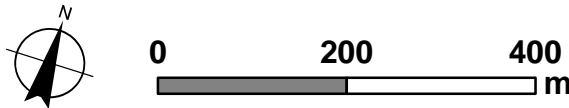
Road Classification & Rights-of-Way

- Provincial Highway / Freeway (MTO)
- Arterial Roads (York Region)\*
- Urban Collector (Approved or Constructed) (26 metres)
- Urban Local (Approved or Constructed) (20 metres)
- Urban Local (Linkage) (20 metres)

Active Transportation

- Proposed Active Transportation Route
- Existing Trail

\* Note: Planned street widths for Regional Roads are set out in the York Region Official Plan.

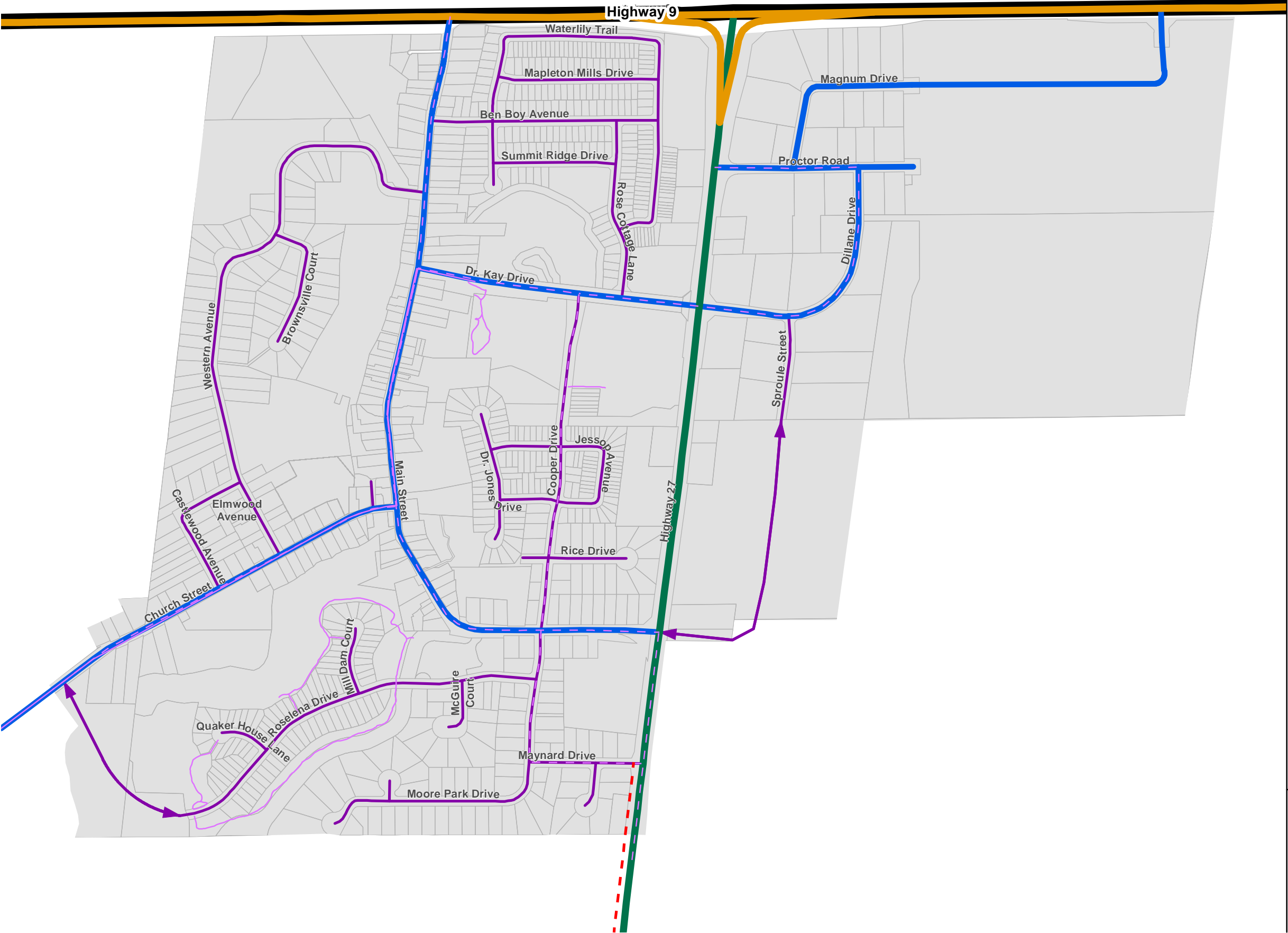


Produced by:  
WSP

Sources:  
Base Data: MNRF, York Region & Township of King  
Projection: UTM NAD83 Zone 17

This map is illustrative only. Do not rely on it as being a precise indicator of routes, locations of features, nor as a guide to navigation. The Township of King shall not be liable in any way for the use of, or reliance upon, this map or any information on this map.

Proposed Modifications – August 10, 2020



TOWNSHIP OF KING  
OFFICIAL PLAN

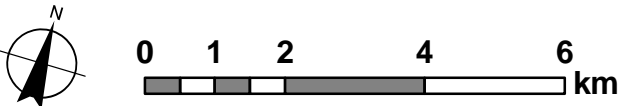
- Township of King Boundary
- Village Boundary
- Nobleton Urban Area
- Hamlet Boundary
- Greenbelt Plan Area Boundary
- Oak Ridges Moraine Conservation Plan Area Boundary
- Area Subject to the Lake Simcoe Protection Plan
- GO Rail Line

Wellhead Protection Areas

- WHPA-A
- WHPA-B
- WHPA-C
- WHPA-D

Drinking Water Threat Classification

- Vulnerability Score = 10
- Vulnerability Score = 8
- Vulnerability Score < 8



Produced by:  
WSP

Sources:  
Base Data: MNRF, York Region & Township of King  
Projection: UTM NAD83 Zone 17

This map is illustrative only. Do not rely on it as being a precise indicator of routes, locations of features, nor as a guide to navigation. The Township of King shall not be liable in any way for the use of, or reliance upon, this map or any information on this map.

Proposed Modifications – August 10, 2020





TOWNSHIP OF KING  
OFFICIAL PLAN

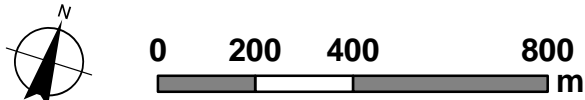
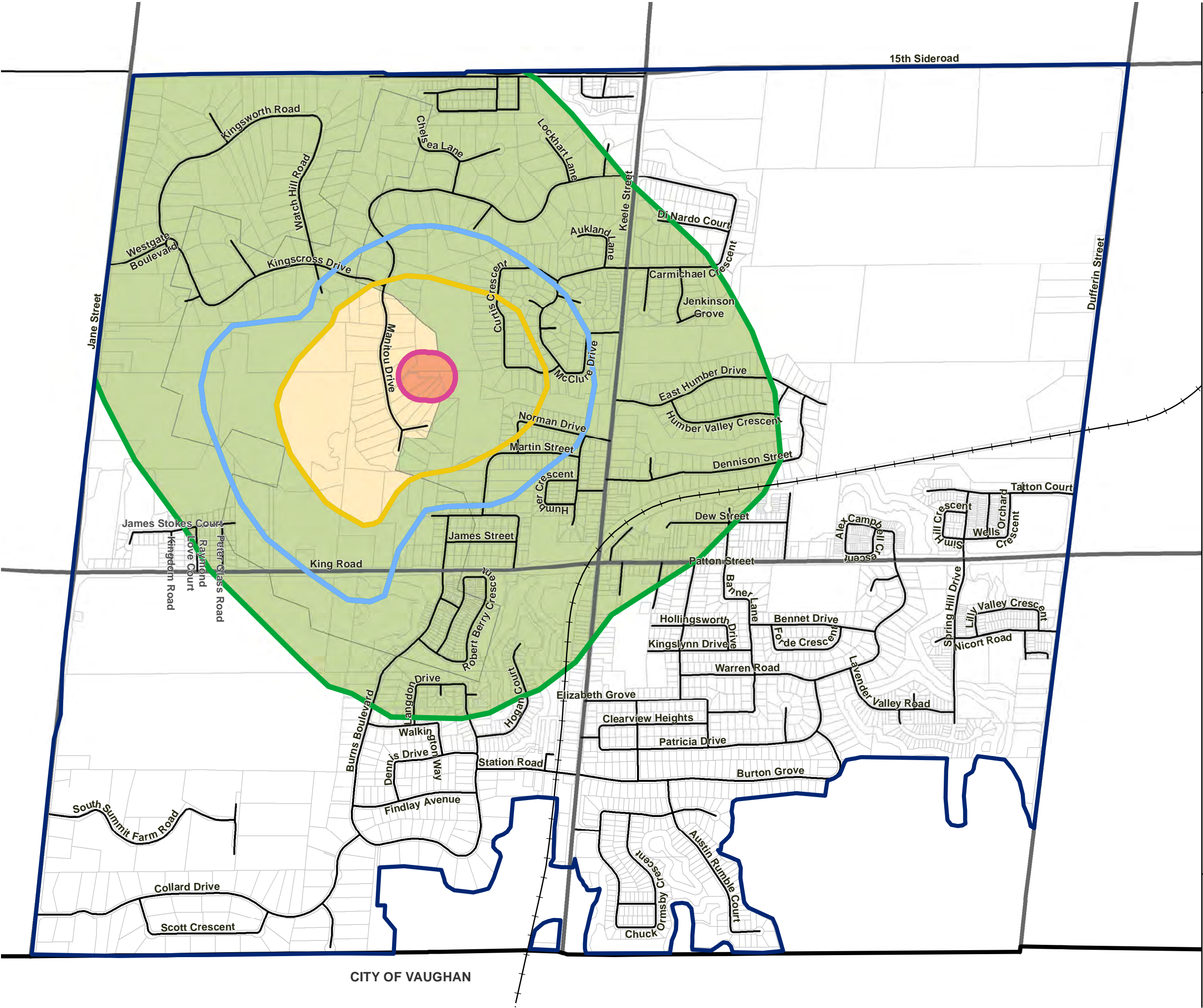
- Township of King Boundary
- Village Boundary
- GO Rail Line

Wellhead Protection Areas

- WHPA-A
- WHPA-B
- WHPA-C
- WHPA-D

Drinking Water Threat Classification

- Vulnerability Score = 10
- Vulnerability Score = 8
- Vulnerability Score < 8



Produced by:  
WSP

Sources:  
Base Data: MNR, York Region & Township of King  
Projection: UTM NAD83 Zone 17

This map is illustrative only. Do not rely on it as being a precise indicator of routes, locations of features, nor as a guide to navigation. The Township of King shall not be liable in any way for the use of, or reliance upon, this map or any information on this map.



Proposed Modifications – August 10, 2020









**TOWNSHIP OF KING  
OFFICIAL PLAN**

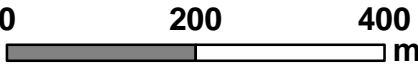
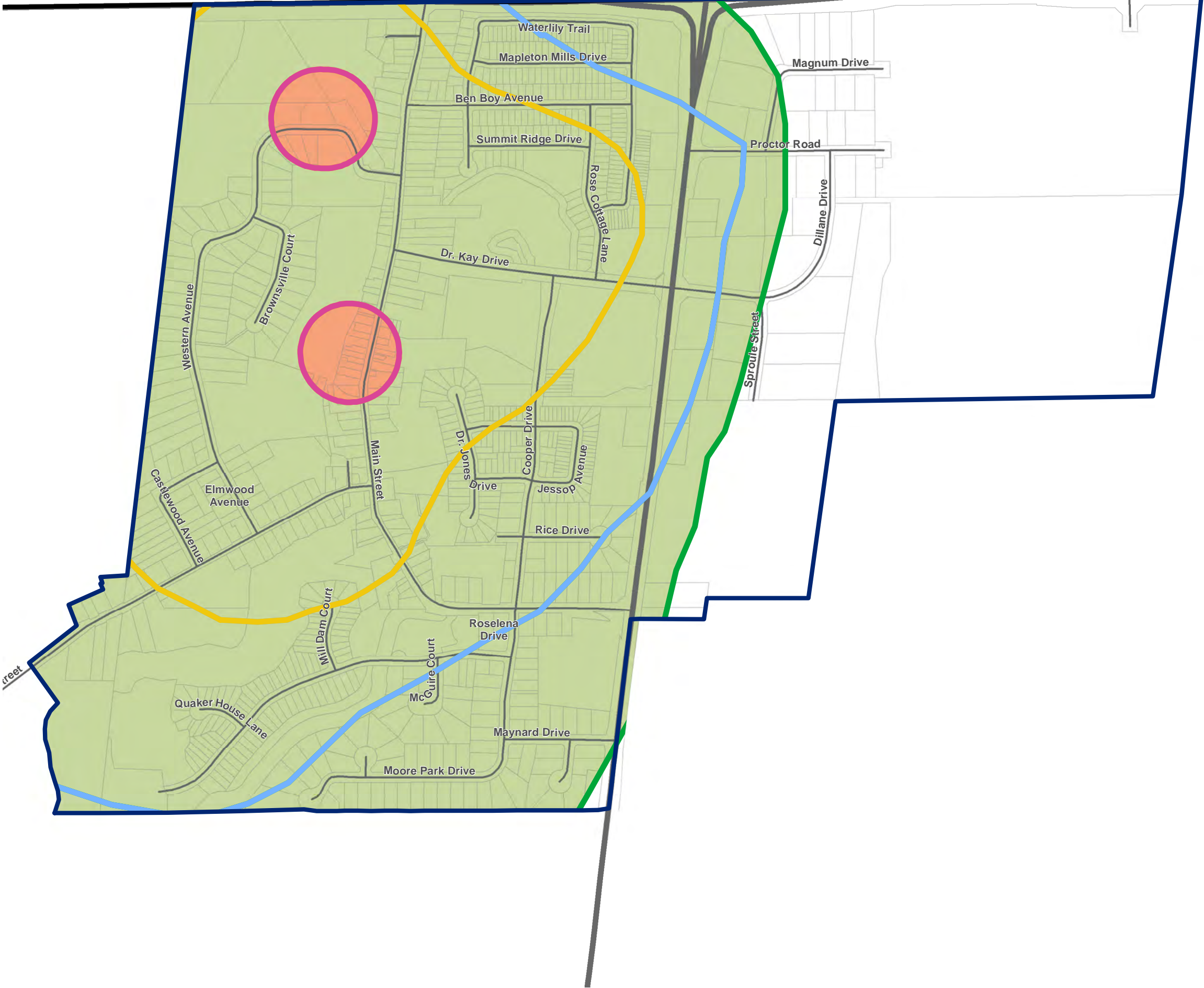
-  Township of King Boundary
-  Village Boundary

**Wellhead Protection Areas**

-  WHPA-A
-  WHPA-B
-  WHPA-C
-  WHPA-D

**Drinking Water Threat Classification**

-  Vulnerability Score = 10
-  Vulnerability Score < 8



Produced by:  
WSP

Sources:  
Base Data: MNRF, York Region & Township of King  
Projection: UTM NAD83 Zone 17

This map is illustrative only. Do not rely on it as being a precise indicator of routes, locations of features, nor as a guide to navigation. The Township of King shall not be liable in any way for the use of, or reliance upon, this map or any information on this map.

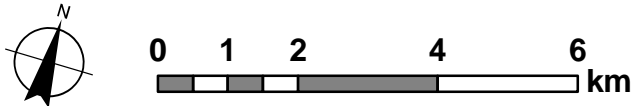
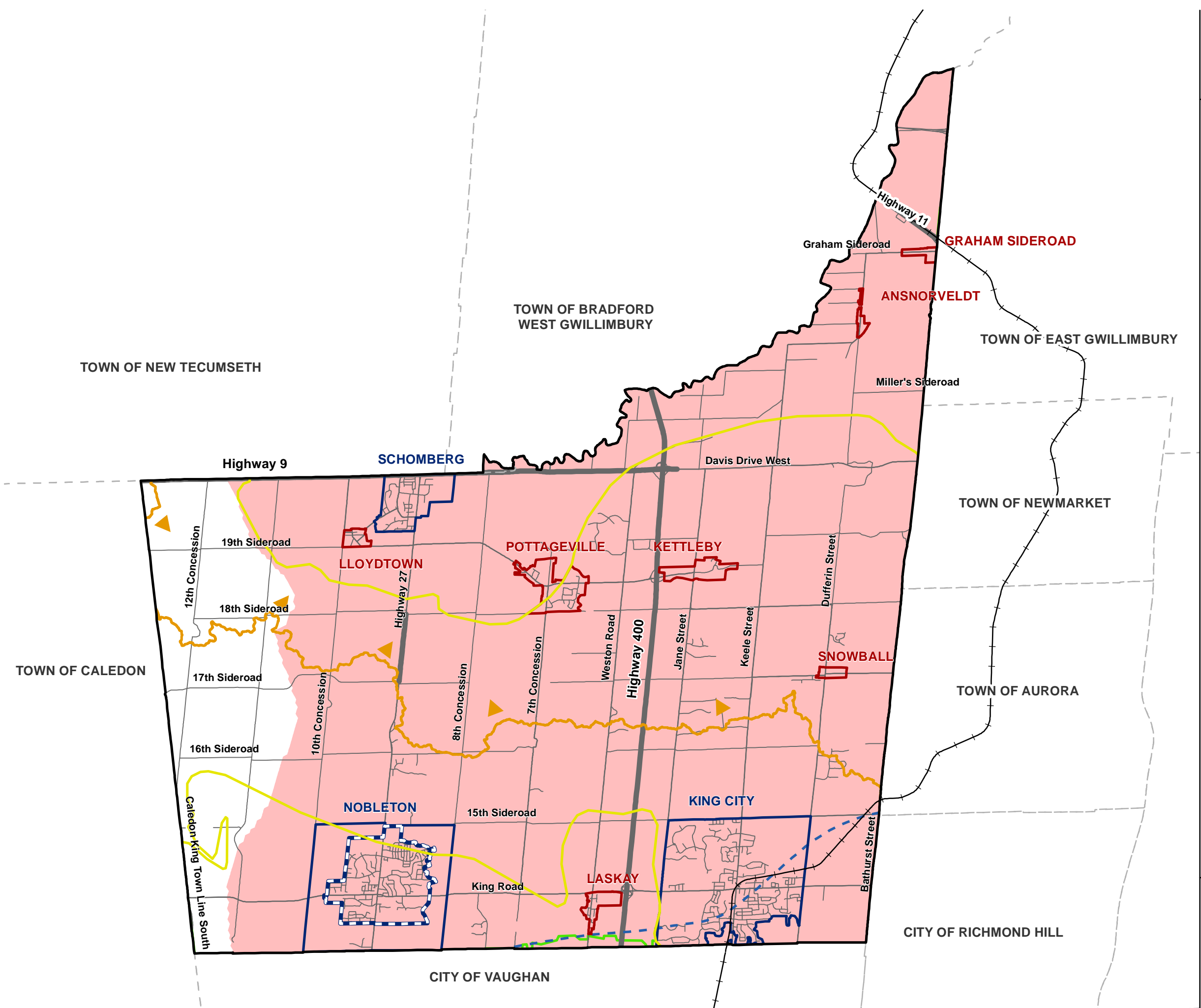
Proposed Modifications – August 10, 2020

TOWNSHIP OF KING  
OFFICIAL PLAN

- Township of King Boundary
- Village Boundary
- Nobleton Urban Area
- Hamlet Boundary
- Greenbelt Plan Area Boundary
- Oak Ridges Moraine Conservation Plan Area Boundary
- Area Subject to the Lake Simcoe Protection Plan
- GO Rail Line

Wellhead Protection Areas

- WHPA-Q1 and WHPA-Q2
- WHPA-Q Downgradient Line



Produced by:  
WSP

Sources:  
Base Data: MNRF, York Region & Township of King  
Projection: UTM NAD83 Zone 17

This map is illustrative only. Do not rely on it as being a precise indicator of routes, locations of features, nor as a guide to navigation. The Township of King shall not be liable in any way for the use of, or reliance upon, this map or any information on this map.

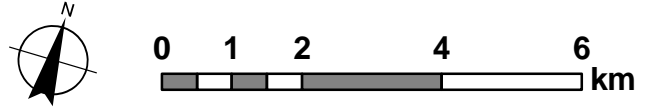
Proposed Modifications – August 10, 2020



TOWNSHIP OF KING  
OFFICIAL PLAN

- Township of King Boundary
- Village Boundary
- Nobleton Urban Area
- Hamlet Boundary
- Greenbelt Plan Area Boundary
- GO Rail Line
- Special Policy Area (refer to Section 4.8.2)
- Conservation Authority Boundaries
- Slope Erosion Hazard
- Floplain

Note: The applicable Conservation Authority should be contacted for more up to date information, as may be available.

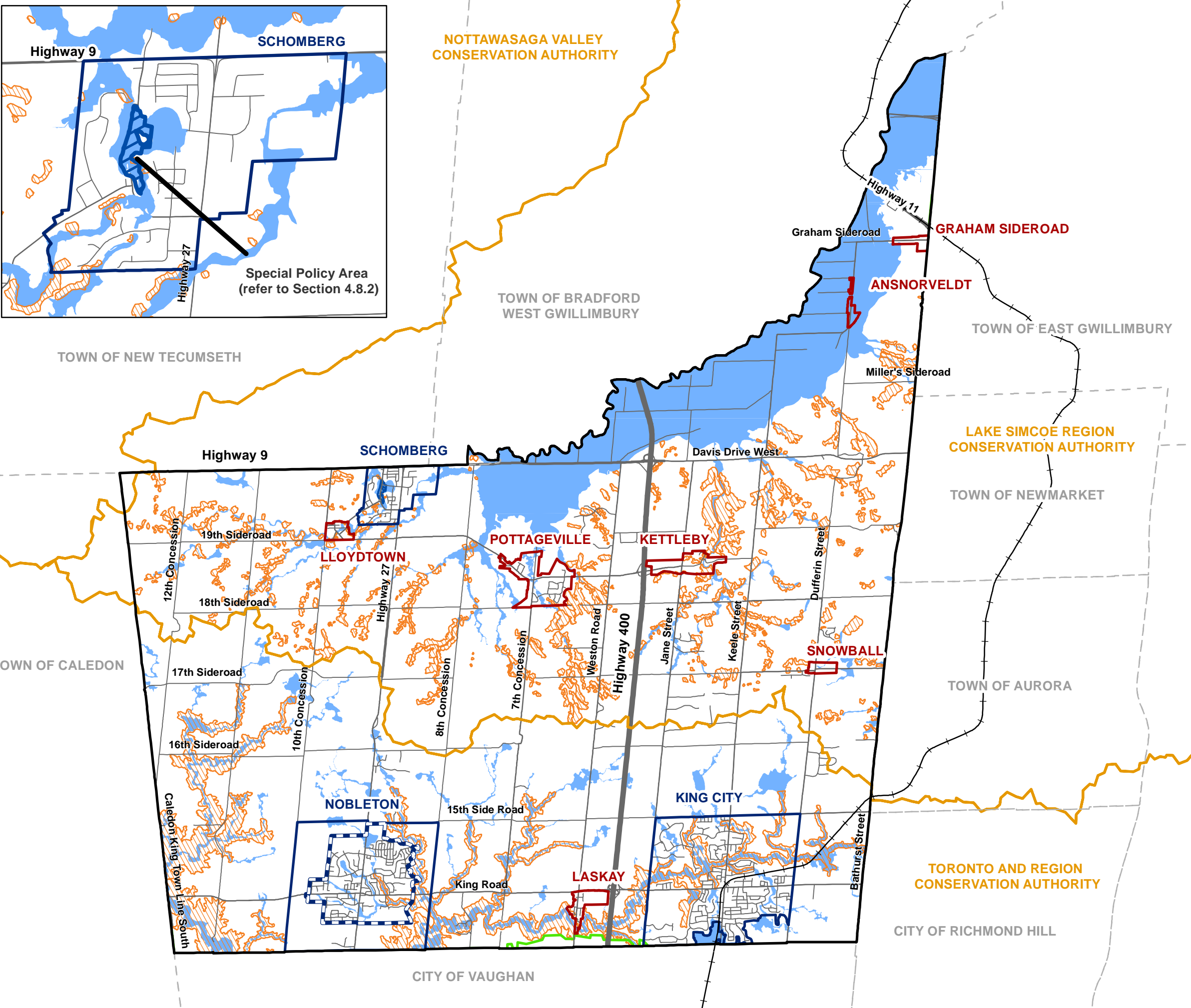


Produced by:  
WSP

Sources:  
Base Data: MNRF, TRCA, LSRCA,  
York Region & Township of King  
Projection: UTM NAD83 Zone 17

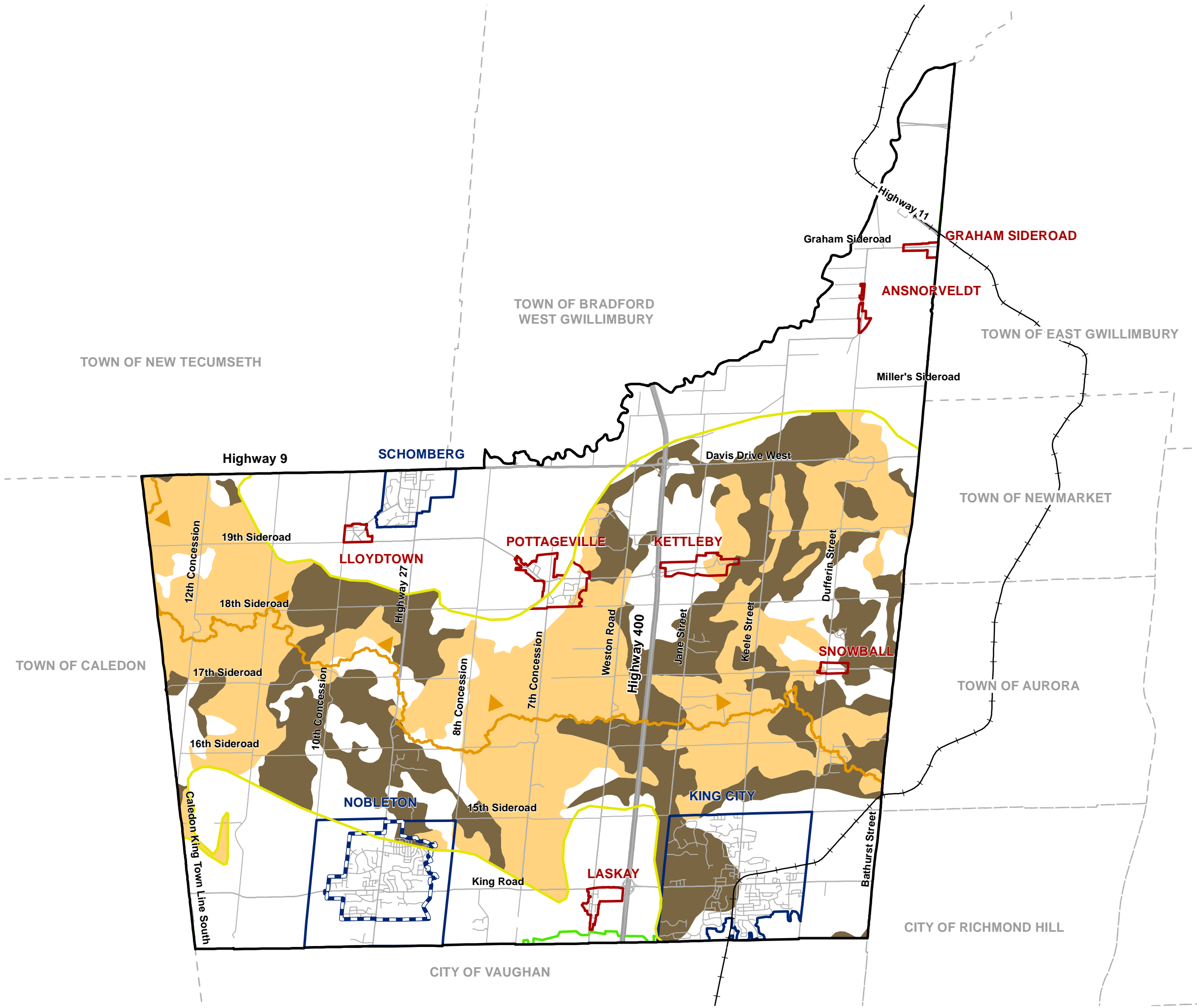
This map is illustrative only. Do not rely on it as being a precise indicator of routes, locations of features, nor as a guide to navigation. The Township of King shall not be liable in any way for the use of, or reliance upon, this map or any information on this map.

Proposed Modifications – August 10, 2020

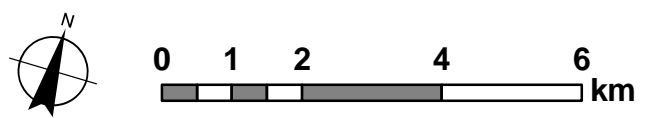


**SCHEDULE 'I'**  
**OAK RIDGES MORaine**  
**LANDFORM CONSERVATION AREAS**

**TOWNSHIP OF KING**  
**OFFICIAL PLAN**



- Township of King Boundary
- Village Boundary
- Nobleton Urban Area
- Hamlet Boundary
- Greenbelt Plan Area Boundary
- Oak Ridges Moraine Conservation Plan Area Boundary
- Area Subject to the Lake Simcoe Protection Plan
- GO Rail Line
- Landform Conservation Area Category 1
- Landform Conservation Area Category 2



Produced by:  
WSP

Sources:  
Base Data: MNR, York Region & Township of King  
Projection: UTM NAD83 Zone 17











This map is illustrative only. Do not rely on it as being a precise indicator of routes, locations of features, nor as a guide to navigation. The Township of King shall not be liable in any way for the use of, or reliance upon, this map or any information on this map.

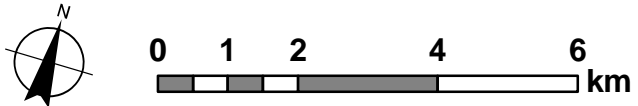
Proposed Modifications – August 10, 2020



**SCHEDULE 'J'**  
**OAK RIDGES MORaine AREAS**  
**OF HIGH AQUIFER VULNERABILITY**

**TOWNSHIP OF KING**  
**OFFICIAL PLAN**

-  Township of King Boundary
-  Village Boundary
-  Nobleton Urban Area
-  Hamlet Boundary
-  Greenbelt Plan Area Boundary
-  Oak Ridges Moraine Conservation Plan Area Boundary
-  Area Subject to the Lake Simcoe Protection Plan
-  GO Rail Line
-  Area of High Aquifer Vulnerability
-  Area of Low Aquifer Vulnerability

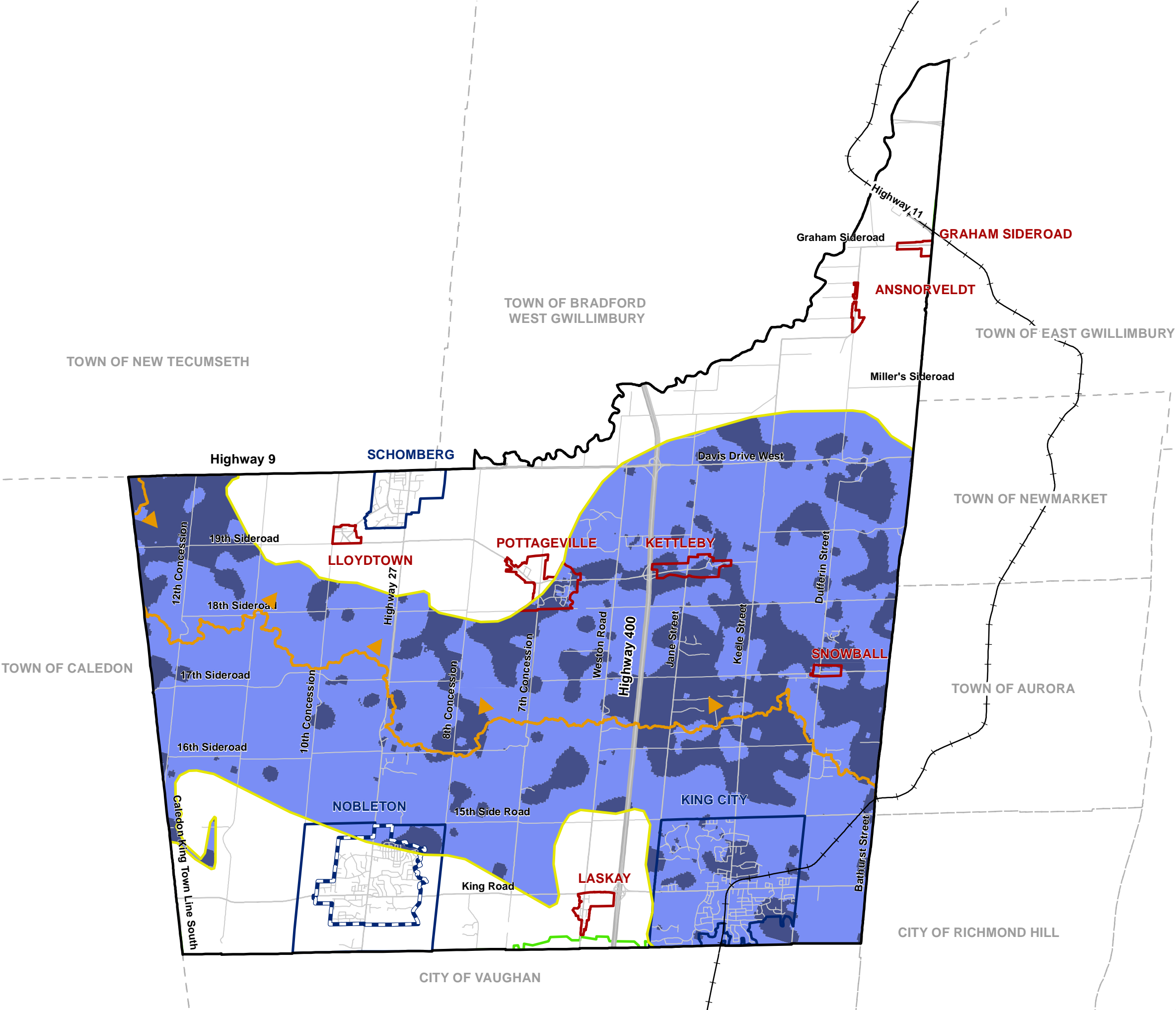


Produced by:  
WSP

Sources:  
Base Data: MNRF, York Region & Township of King  
Projection: UTM NAD83 Zone 17

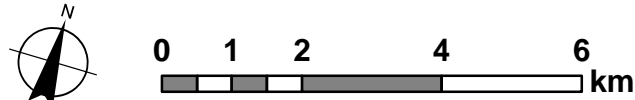
This map is illustrative only. Do not rely on it as being a precise indicator of routes, locations of features, nor as a guide to navigation. The Township of King shall not be liable in any way for the use of, or reliance upon, this map or any information on this map.

Proposed Modifications – August 10, 2020



TOWNSHIP OF KING  
OFFICIAL PLAN

- Township of King Boundary
- Village Boundary
- Nobleton Urban Area
- Hamlet Boundary
- Greenbelt Plan Area Boundary
- GO Rail Line
- Open
- Unknown
- Closed

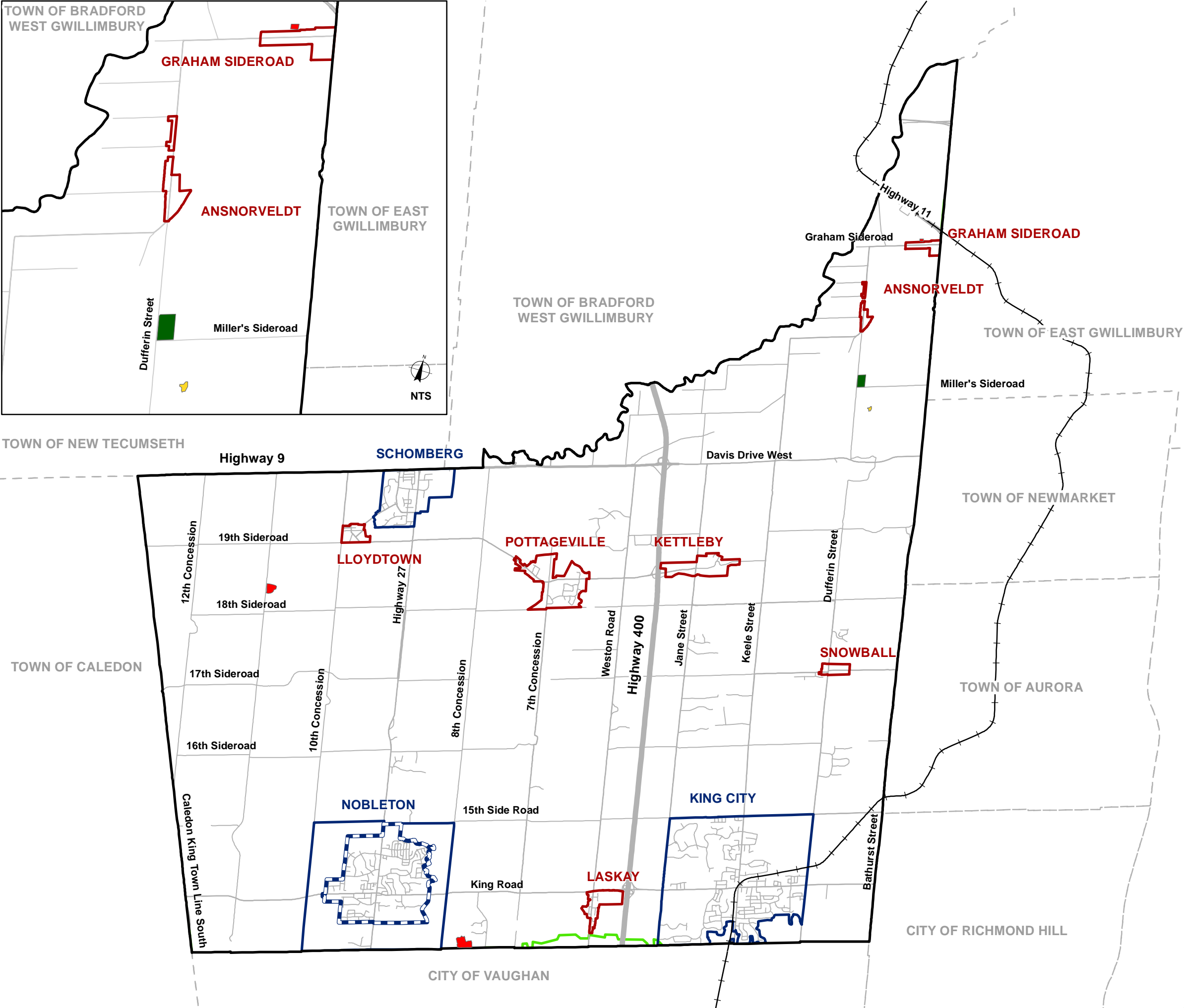


Produced by:  
WSP

Sources:  
Base Data: MNRF, York Region & Township of King  
Projection: UTM NAD83 Zone 17

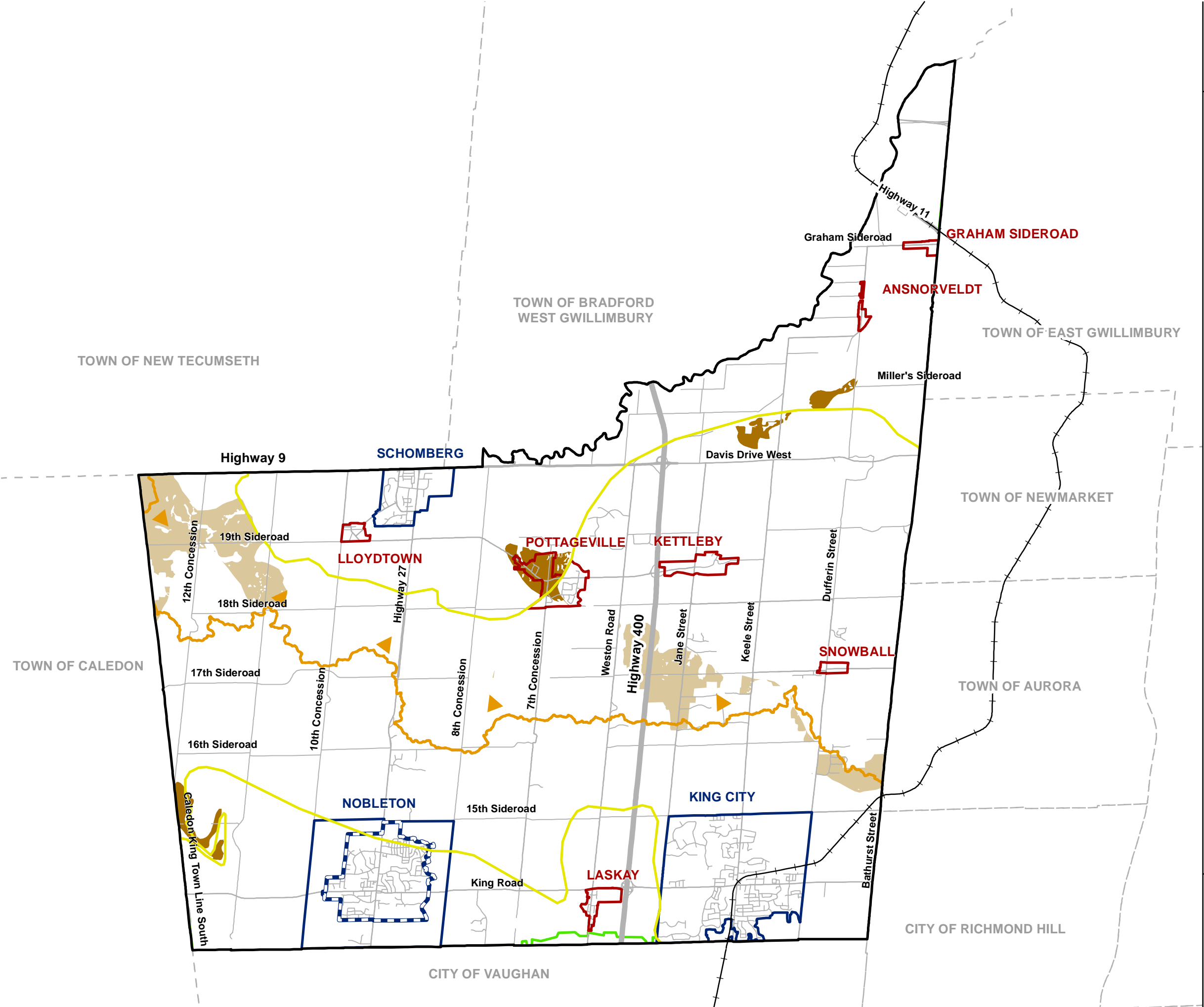
This map is illustrative only. Do not rely on it as being a precise indicator of routes, locations of features, nor as a guide to navigation. The Township of King shall not be liable in any way for the use of, or reliance upon, this map or any information on this map.

Proposed Modifications – August 10, 2020





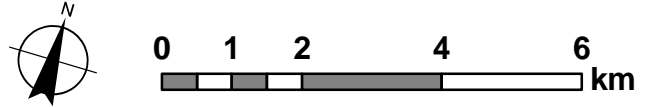
TOWNSHIP OF KING  
OFFICIAL PLAN



- Township of King Boundary
- Village Boundary
- Nobleton Urban Area
- Hamlet Boundary
- Greenbelt Plan Area Boundary
- Oak Ridges Moraine Conservation Plan Area Boundary
- Area Subject to the Lake Simcoe Protection Plan
- GO Rail Line

Mineral Aggregate Resources

- Primary Mineral Aggregate Resource Area
- Secondary Mineral Aggregate Resource Area



Produced by:  
WSP

Sources:  
Base Data: MNRF, York Region & Township of King  
Projection: UTM NAD83 Zone 17

This map is illustrative only. Do not rely on it as being a precise indicator of routes, locations of features, nor as a guide to navigation. The Township of King shall not be liable in any way for the use of, or reliance upon, this map or any information on this map.

Proposed Modifications – August 10, 2020

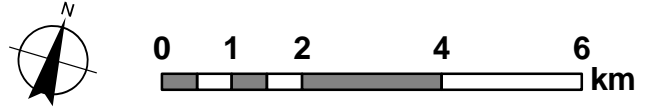
TOWNSHIP OF KING  
OFFICIAL PLAN

- Township of King Boundary
- Village Boundary
- Nobleton Urban Area
- Hamlet Boundary
- Greenbelt Plan Area Boundary
- Oak Ridges Moraine Conservation Plan Area Boundary
- Area Subject to the Lake Simcoe Protection Plan

Agricultural Land Base

- Prime Agricultural Area
- Specialty Crop Area

Note: Refinements to the Provincial Agricultural System may occur through the York Region Official Plan Review. Refer to Section 6.10 of this Plan for context.

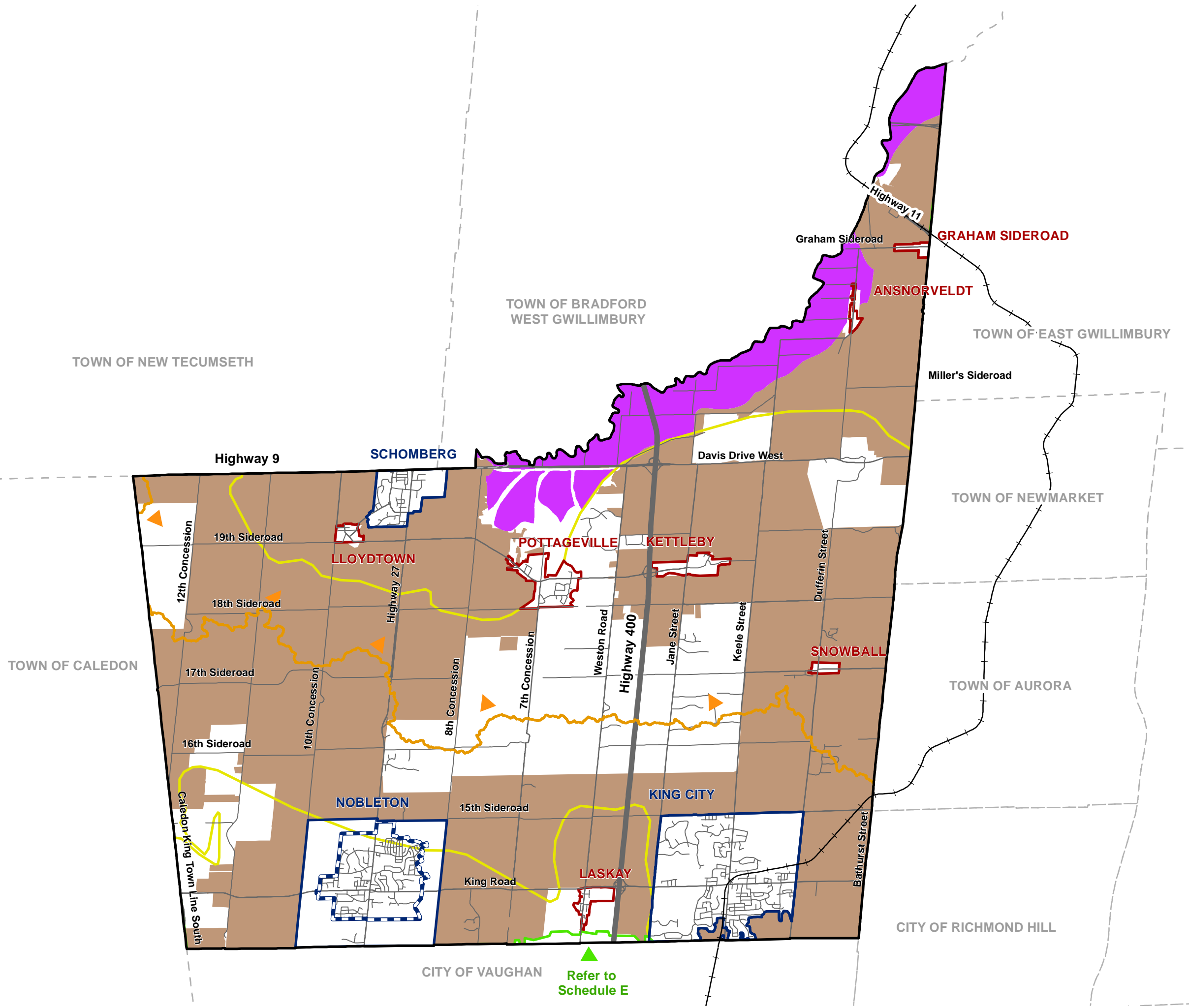


Produced by:  
WSP

Sources:  
Base Data: MNRF, York Region & Township of King  
Projection: UTM NAD83 Zone 17

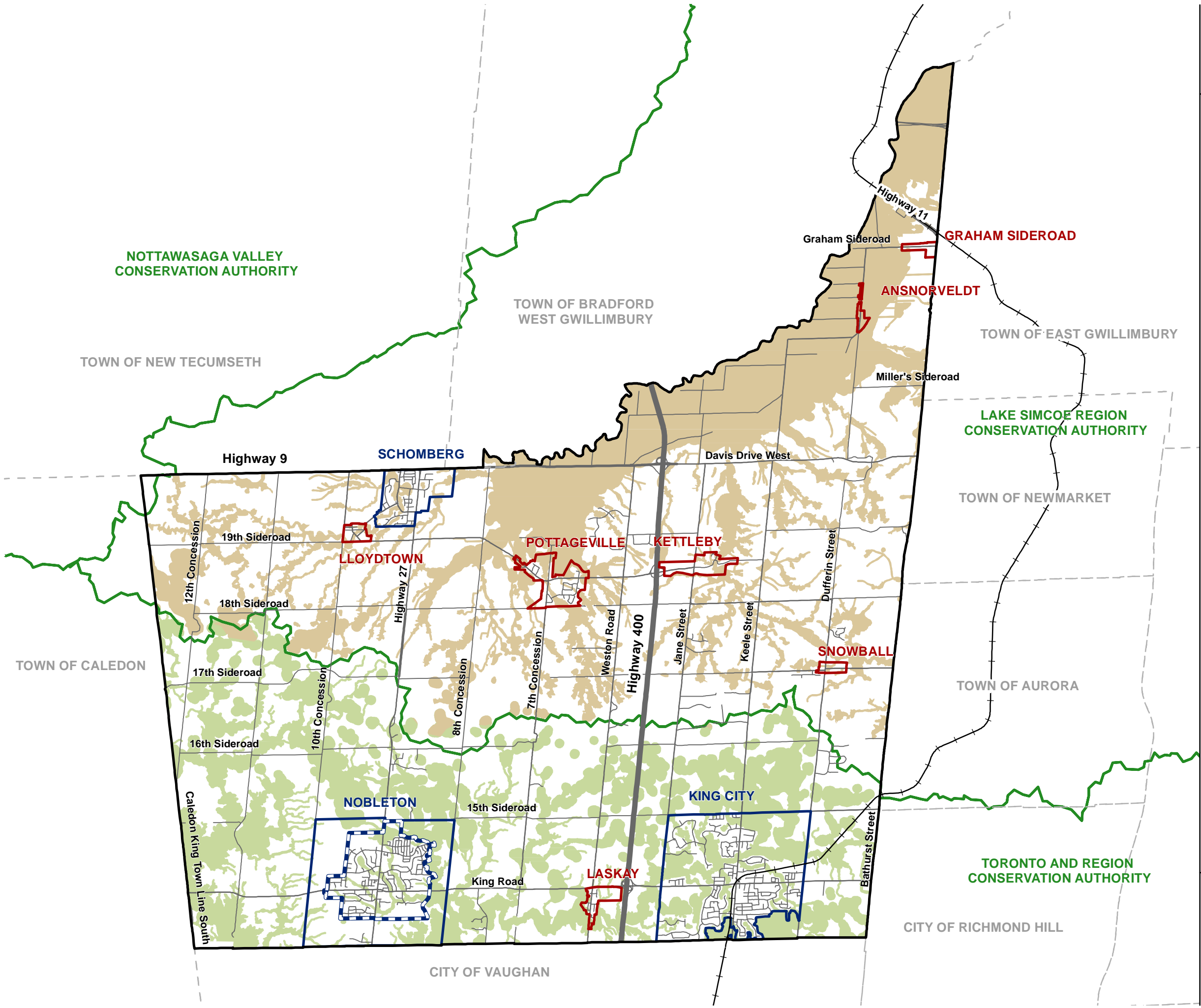
This map is illustrative only. Do not rely on it as being a precise indicator of routes, locations of features, nor as a guide to navigation. The Township of King shall not be liable in any way for the use of, or reliance upon, this map or any information on this map.

Proposed Modifications – August 10, 2020



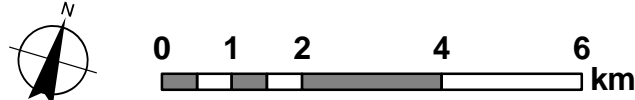


TOWNSHIP OF KING  
OFFICIAL PLAN



- Township of King Boundary
- Village Boundary
- Nobleton Urban Area
- Hamlet Boundary
- GO Rail Line
- Conservation Authority Boundaries
- Lake Simcoe Region Conservation Authority Regulation Area
- Toronto and Region Conservation Authority Regulation Area

Note: The applicable Conservation Authority should be contacted for more up to date information, as may be available.



Produced by:  
WSP

Sources:  
Base Data: MNR, York Region & Township of King  
Projection: UTM NAD83 Zone 17

This map is illustrative only. Do not rely on it as being a precise indicator of routes, locations of features, nor as a guide to navigation. The Township of King shall not be liable in any way for the use of, or reliance upon, this map or any information on this map.

Proposed Modifications – August 10, 2020