

HERITAGE REGISTRY - NON-DESIGNATED (LISTED) AND DESIGNATED PROPERTIES

PART IV DESIGNATED PROPERTIES			
Street Address	Description	By-Law No.	Photo
12605 Keele Street	Sculpture "Shift"; Conc. 3, Part Lots 2 & 3 (000-021-00000)	2013-50	
1 Mill Street (Formerly 12868 Weston Road)	Secessionist Presbyterian Cemetery, Laskay; Conc. 6, Pt. Lot 4, West Part of Lots 24 and 25, Plan 167 (000-041-05900)	2009-103	
12955 Jane Street	Methodist Episcopal Cemetery (Kinghorn); Conc. 4, Pt. Lot 5 (000-022-15500)	2009-100	
12974 Keele Street	Crawford and Maud Wells House; Plan 84, Lot 2, Concession 4, Part of Lot 5 (000-036-79700)	2009-73	
12981 Keele Street	Crawford Wells General Store and Post Office (000-036-44100)	2025-003	
12990 Bathurst Street	The Temperanceville Presbyterian Cemetery; Conc. 2, Pt. Lot 5 (000-012-34000)	2009-108	
12998 Keele Street	Hogan's Inn at Four Corners; Plan 81, Part Lot 1 (000-036-80700) PLAN 84 PT LOT 1 RS65R16842 PARTS 3 & 4	2025-004	

HERITAGE REGISTRY - NON-DESIGNATED (LISTED) AND DESIGNATED PROPERTIES

13092 Highway 27	George G. Pringle House; Conc. 9, Part Lot 6 (000-064-99700)	2025-002	
13340 10 th Concession	Chamberlain Burying Ground; Conc. 10 Part Lot 8 (000-072-25500)	2009-97	
13445 Weston Road	Wesleyan Methodist Cemetery (Strange); Conc. 5, Pt. Lot 8 (000-042-73300)	2009- 110	
13456 Dufferin Street	St. Andrews Presbyterian Church, Eversley; Part Lot 9, Concession 3 (000-023-07200) (Note: Amend. to interior designation)	84 – 157 2012-110	
13470 Dufferin Street	St. Andrew's Presbyterian Cemetery, Eversley; Conc. 3, Pt. Lot 9 (000-023-07000)	2009-105	
13500 Weston Road	(000-043-29600) CON 6 PT LOT 9	2023-055	
13610 Weston Road	St. Andrew's Presbyterian Cemetery, Strange; Conc. 6, Pt. Lot 10 (000-043-39400)	2009-106	







HERITAGE REGISTRY - NON-DESIGNATED (LISTED) AND DESIGNATED PROPERTIES

<p>13760 - 14260 Keele Street</p>	<p>Augustinian Monastery Gate House & Entrance Gates (000-025-28000) KING CON 4 PT LOTS 11 TO 15</p>	<p>84 – 107</p>	
<p>13900 10th Concession</p>	<p>St. Andrew's Presbyterian Cemetery; Conc. 10, Pt. Lot 11 (000-072-70500) CON 10 PT LOT 11</p>	<p>2009-104</p>	
<p>14125 11th Concession</p>	<p>English Wheat Barn; Conc. 10; Part D; Lots 10, 11, 12, & 13; Part 1 on 65R-32566 (000-073-3000)</p>	<p>2010-121</p>	
<p>14380 Highway 27</p>	<p>St. Paul's Presbyterian Cemetery, Linton; Conc. 9, Pt. Lot 15 (000-055-42700)</p>	<p>2009-107</p>	
<p>15075 – 12th Concession</p>	<p>First King Baptist Cemetery; Conc. 11, Part Lot 19 (000-077-44500)</p>	<p>2009-99</p>	
<p>15576 12th Concession</p>	<p>Primitive Methodist Cemetery, Hammertown (McKinley United); Conc. 12, Pt. Lot 22 (000-081-93000)</p>	<p>2009-101</p>	
<p>15640 8th Concession</p>	<p>Proctor Family Cemetery; Conc. 8, Pt. Lot 23 (000-100-49000)</p>	<p>2009-102</p>	

HERITAGE REGISTRY - NON-DESIGNATED (LISTED) AND DESIGNATED PROPERTIES

16020 11 th Concession	Eleventh Line Presbyterian Cemetery; Conc. 11, Part Lot 26 (000-082-63200)	2009-98	
16902/16910 Jane Street	Christian Church Cemetery; Part Lots 31 & 32, Conc. 5 (000-128-20000)	86 – 161	
17225 Highway 27	Sproule House; Part Lot 34, Conc. 8 (000-106-77000)	93-20	
19 Old King Road	Nobleton Community Hall; Part Lot 5, Conc. 8 (000-060-72600)	2007-60	
190 Glenville Road	Glenville Methodist Church; Lot 1, Conc. 2 Old Survey (000-140-15500)	83 – 143	
2169 King Road	George Norman House Circa 1896 (000-033-03300) PLAN 85 LOT 32	2016-03	
2175 King Road	Circa 1896 (000-033-03500) PLAN 85 LOT 31	2016-04	


HERITAGE REGISTRY - NON-DESIGNATED (LISTED) AND DESIGNATED PROPERTIES

2580 King Road	Octagonal Deadhouse @ King City Cemetery; Part Lot 6, Conc. 4 (000-022-61900)	2001-147	
	King City Cemetery; Part Lot 6, Conc. 4 (000-022-61900)	2006-48	
2920 King Road	King Railway Station (Kinghorn Public School/Museum Site); Lot 6, Conc. 4 (000-022-69000) Built circa 1853 in Springhill, ON (now King City)(Moved to Boyd Conservation area in 1968, moved to Museum grounds in 1989)	90 – 80	
	King Immanuel Baptist Church; Lot 6, Conc. 4 (Kinghorn Public School / Museum Site) (000-022-69000) Built circa 1851 (erected on Lot 32, Conc. 5 – Church and burial ground served community of Kettleby until congregation dwindled and church services ended in 1978. Moved to Museum grounds in 1982) Amendment: King Christian Church	92-123 2024-044 Registered Aug. 28/24	
4319 Lloydtown-Aurora Road	(000-115-57930) Built circa 1876 First post office in Pottageville opening in 1876 closing in 1918 PLAN 159 LOT 13PT RS65R3321 PART 3	2024-043 Registered Aug. 28/24	
5010 18 th Sideroad	Second King Baptist Church (000-113-44500) CON 7 PT LOT 26	2013-141	

HERITAGE REGISTRY - NON-DESIGNATED (LISTED) AND DESIGNATED PROPERTIES

6012 King Road	Hambly House; Part Lot 1, Plan 19 (000-061-39000)	82 – 144	
6400 King Road	Wesleyan Methodist Cemetery (Cemetery On The Hill); Conc. 9, Pt. Lot 6 (000-052-26000)	2009-109	
6600 – 19 th Sideroad	Lloydtown Pioneer Cemetery; Part Lot 31, Conc. 9 (000-105-35000)	99-154	
7305 – 18 th Sideroad	Rainey Farmhouse; Conc. 10 West Half, Part Lot 25 (000-082-23400)	2008-79	
575 Kettleby Road	Kettleby Bridge – Mill Pond Area; Lot 28, Conc. 4 (Please note: Bridge has been replaced, Pond Area now only designated) (000-123-55000) (575 Kettleby Road)	90 – 108	
313 Main Street	Baptist Church (now Presbyterian) (000-092-92000) PLAN 87 LOT 48	2025-046	
325 Main Street	Schomberg Community Hall (000-092-98100) PLAN 87 LOT 46	2026-028	

**HERITAGE REGISTRY - NON-DESIGNATED (LISTED) AND
DESIGNATED PROPERTIES**

19130 Dufferin Street	Jan Rupke House (000-163-39000) PLAN 250 S PT BLK B LOT 1PT	2026-029	
-----------------------	---	----------	---

Total Part IV Designated Properties: 40

HERITAGE REGISTRY - NON-DESIGNATED (LISTED) AND DESIGNATED PROPERTIES

NON-DESIGNATED "LISTED" PROPERTIES			
Street Address	Description	Date Added	Photo
1. 107 Main Street	Old Masonic Hall (000-092-74700) Plan 87, Lot 78	Feb. 27, 2012	
2. 1156 King Road	Concession 2, Part Lot 6	May 28, 2012	
3. 116 Church Street	St. Mary's Magdalene Church (000-090-57400) Concession 9, Part Lot 33	Nov. 26, 2012	
4. 12510 Highway 27	Circa 1850 (000-051-24400) Concession 9, Part Lot 2	Sept. 14, 2015	
5. 12525 Highway 27	(000-050-83000) Concession 8, Part Lot 2	Sept. 14, 2015	
6. 12530 Bathurst Street	Kingcroft Built circa 1801 – 03 (000-012-14000) Concession 2, Part Lot 2	May 28, 2012	
7. 12590 Bathurst Street	Wyldrige - Built circa 1889 (000-012-15000) Concession 2, Part Lots 2 and 3	May 28, 2012	

**HERITAGE REGISTRY - NON-DESIGNATED (LISTED) AND
DESIGNATED PROPERTIES**

NON-DESIGNATED "LISTED" PROPERTIES

Street Address	Description	Date Added	Photo
8. 12650 Highway 27	(000-051-24700) CON 9 PT LOT 3 65R31031 PART 1	Nov. 26, 2012	
9. 12676 Jane Street	(000-021-87000) CON 5 PT LOT 3	May 28, 2012	
10. 12700 Mill Road	(000-050-38700) PLAN 280 BLK A B D E F	Nov. 26, 2012	
11. 12804 Weston Road	(000-041-04700) PLAN 167 LOT 13 TO 15	Aug. 27, 2012	
12. 12828 Weston Road	(000-041-05000) PLAN 167 PT LOTS 18 & 19 PT 65R39807 PARTS 1 AND 2	Aug. 27, 2012	
13. 12850 Weston Road	(000-041-05500) PLAN 167 LOT 21 TO 23	Aug. 27, 2012	
14. 12853 Keele Street	(000-036-395) PLAN 85 LOT 4 PT LOT 2 65R39888 PART 1	January 23, 2017	

**HERITAGE REGISTRY - NON-DESIGNATED (LISTED) AND
DESIGNATED PROPERTIES**

NON-DESIGNATED "LISTED" PROPERTIES

Street Address	Description	Date Added	Photo
15. 12911 Keele Street	(000-036-41900) PLAN 85 LOT 13	January 23, 2017	
16. 12935 Keele Street	All Saints Anglican Church (000-036-42700) PLAN 85 PT LOT 16	Feb. 27, 2012	
17. 12936 Keele Street	(000-036-78700) PLAN 84 LOT 8	January 23, 2017	
18. 12959 Keele Street	(000-036-43300) PLAN 85 LOT 17	January 23, 2017	
19. 12966 Keele Street	(000-036-79500) PLAN 84 LOT 3	January 23, 2017	
20. 12988 Dufferin Street	Built circa 1847 (000-020-83300) CON 3 PT LOT 5	May 28, 2012	

**HERITAGE REGISTRY - NON-DESIGNATED (LISTED) AND
DESIGNATED PROPERTIES**

NON-DESIGNATED "LISTED" PROPERTIES

Street Address	Description	Date Added	Photo
21. 12991 Keele Street	(000-033-17900) PLAN 85 N PT LOT 19	Aug. 27, 2012	
22. 13053 Highway 27	Part Lot 6, Conc. 8 (000-064-51700) CON 8 PT LOT 6	Feb. 4, 2011	
23. 13075 Highway 27	"The House" Pt. Lt 6 Con. 8 (000-064-52500) CON 8 PT LOT 6 65R1649 PT PART 1	Jun. 14, 2010	
24. 13079 Keele Street	Circa 1922 (000-036-47500) PLAN 85 S PT LOT 50	Feb. 26, 2018	
25. 13109 Keele Street	(000-036-48400) PLAN 85 S PT LOT 53 S PT LOT 54	Aug. 27, 2012	
26. 13162 Highway 27	Circa 1889, Nobleton Anglican Church (000-065-03000) PLAN 19 LOT 6 PT LOT 14 65R18262 PARTS 1 TO 3	Sept. 14, 2015	

**HERITAGE REGISTRY - NON-DESIGNATED (LISTED) AND
DESIGNATED PROPERTIES**

NON-DESIGNATED "LISTED" PROPERTIES

Street Address	Description	Date Added	Photo
27. 13164 Highway 27	Nobleton Community Cemetery (000-065-02700) CON 9 PT LOT 6 RS65R22175 PART 1	Sept. 14, 2015	
28. 13190 Keele Street	Originally King City School – 1873; St. Andrews Presbyterian Church (000-036-8960) PLAN 85 LOT 58 RS65R5248 PT 2	Sept. 10, 2012	
29. 13210 – 13220 8 th Concession	Stone Farm House, Pt. Lot 7, Con. 8 (000-052-69200) KING CON 8 PT LOT 7 65R29880 PART 2	Jun. 28, 2010	
30. 13236 Dufferin Street	Circa 1860 (000-022-98400) KING CON 3 PT LOT 7	Feb. 26, 2018	
31. 13330 Keele Street	(000-023-47400) CON 4 PT LOT 8 RS65R2191 PART 1	Feb. 27, 2012	
32. 13331 Keele Street	Circa 1940 (000-023-25000) CON 3 PT LOT 8 RS65R17046 PART 1	Feb. 26, 2018	

HERITAGE REGISTRY - NON-DESIGNATED (LISTED) AND DESIGNATED PROPERTIES

NON-DESIGNATED "LISTED" PROPERTIES

Street Address	Description	Date Added	Photo
33. 13375 Caledon King Town Line South	Circa 1870 (000-074-62000) CON 11 PT LOT 8	Sept. 14, 2015	
34. 13395 11 th Concession	(000-073-19000) CON 10 PT LOT 8	Sept. 14, 2015	
35. 13400 10 th Concession	Circa 1870 Ontario Gothic Cottage (000-072-25000) CON 10 PT LOT 8	Sept. 14, 2015	
36. 13415 – 13435 Dufferin Street	Country Day School (000-022-90300) KING CON 2 PT LOT 8 RP 65R3068 PT PART 1 RP 65R8121 PARTS 4 5 AND 7 PT PARTS 2 3 AND 6	Apr. 30, 2012	
37. 1344 Wellington St. West	Snowball School (000-130-4000) CON 2 PT LOT 21 RS65R613 PART 1	Apr. 30, 2012	
38. 13476 Dufferin Street	(000-023-07400) CON 3 PT LOT 9	Nov. 26, 2012	
39. 13235 – 13685 Weston Road	Built circa 1900 (000-042-73400) KING CON 5 PT LOTS 6 TO 10 65R687 PT PART 1	May 28, 2012	

**HERITAGE REGISTRY - NON-DESIGNATED (LISTED) AND
DESIGNATED PROPERTIES**

NON-DESIGNATED "LISTED" PROPERTIES

Street Address	Description	Date Added	Photo
40. 1358 18 th Sideroad	(000-132-44500) CON 2 PT LOT 26 RS65R706 PART 2	Jun. 25, 2012	
41. 13580 - 13582 Highway 27	Circa 1878 (000-053-23000) CON 9 PT LOT 9	Sept. 14, 2015	
42. 136 Main Street	(000-092-25700) PLAN 87 PART LOT 4 CON 9 PT LOT 33 RS65R8631 PARTS 1 2 & 3	Aug. 27, 2012	
43. 13610 10 th Concession	St. Mary's Roman Catholic Church and Cemetery; Conc. 10, Part Lot 9 (000-072-53500)	Sept. 25, 2006	
44. 13620 Weston Road	St. Andrew's Presbyterian Church, Strange; Conc. 6, Pt. Lot 10 (000-043-)	Feb. 27, 2012	
45. 13645 - 13675 8 th Concession	(000-052-58000) CON 7 PT LOT 10 RS65R2885 PART 1	Sept. 14, 2015	

**HERITAGE REGISTRY - NON-DESIGNATED (LISTED) AND
DESIGNATED PROPERTIES**

NON-DESIGNATED "LISTED" PROPERTIES

Street Address	Description	Date Added	Photo
46. 13735 Highway 27	(000-053-04000) CON 8 PT LOT 10	Feb. 27, 2012	
47. 13755 Dufferin Street	Built circa 1898 (000-024-54200) CON 2 PT LOT 11	May 28, 2012	
48. 13770 Highway 27	Built circa 1910 (000-055-16000) KING CON 9 PT LOT 11 RP 65R9439 PT PART 1	May 28, 2012	
49. 13840 10 th Concession	Built 1922 – Barn circa 1910 (site of St. Andrews Cemetery) (000-072-60500) CON 10 PT LOT 11 RP 65R1845 PART 3	Sept. 14, 2015	
50. 13980 Jane Street (3170-3172 15TH SIDEROAD)	(000-025-70000) KING CON 5 PT LOTS 11 TO 13 RP 65R1644 PT PART 1 TO 3 AND RP 65R18110 PARTS 1 AND 2 PT PART 3	Nov. 26, 2012	
51. 13990 Dufferin Street	Pellat Barn at Seneca College King Campus; Conc. 3, Part Lots 11,12, 13 and 14 (000-024- 86000)	Sept. 25, 2006	
52. 14110 11 th Concession	(000-074-23500) KING CON 3 PT LOTS 11 TO 14 RP 65R20750 PARTS 2 TO 4 6 TO 10 15 TO 17 PT PARTS 1 5 11 TO 14	Aug. 27, 2012	

**HERITAGE REGISTRY - NON-DESIGNATED (LISTED) AND
DESIGNATED PROPERTIES**

NON-DESIGNATED "LISTED" PROPERTIES

Street Address	Description	Date Added	Photo
53. 14358 Bathurst Street	Built circa 1925 (000-017-43000) CON 2 PT LOT 14 RS65R2712 PART 1	May 28, 2012	
54. 14430 Highway 27	Circa 1876 (000-055-43200) CON 9 PT LOT 15	Sept. 14, 2015	
55. 14690 Jane Street	(000-027-72700) KING CON 5 PT LOTS 16 AND 17 RS 65R10149 PT PART 1	May 28, 2012	
56. 148 Main Street	(000-092-25900) PLAN 87 LOT 5 PT LOT 4 CON 9 PT LOT 33 RS65R16610 PARTS 1-4	Aug. 27, 2012	
57. 1480 15 th Sideroad	(Eversley) (000-024-54000) CON 2 PT LOT 11	Aug. 27, 2012	
58. 15040 Weston Road	Built circa 1860 (000-048-00000) CON 6 PT LOT 19	May 28, 2012	

**HERITAGE REGISTRY - NON-DESIGNATED (LISTED) AND
DESIGNATED PROPERTIES**

NON-DESIGNATED "LISTED" PROPERTIES

Street Address	Description	Date Added	Photo
59. 15045 12 th Concession	Circa 1885 (000-077-45000) CON 11 PT LOT 19	Sept. 14, 2015	
60. 15750 11 th Concession	(000-081-23000) CON 11 PT LOT 23 PT LOT 24 RS65R1970 PARTS 1 & 2	Feb. 27, 2012	
61. 15825 11 th Concession	Built circa 1855 - 58 (000-080-95000) CON 10 PT LOT 24	May 28, 2012	
62. 16150 Keele Street	Kettleby School – 1862 (000- 124-92000) CON 4 PT LOT 26	Apr. 30, 2012	
63. 16230 Jane Street	(000-125-70000) CON 5 PT LOT 27	Nov. 26, 2012	
64. 16576 Weston Road	Transformer Station (000-114-35000) CON 6 PT LOT 29	Apr. 30, 2012	

**HERITAGE REGISTRY - NON-DESIGNATED (LISTED) AND
DESIGNATED PROPERTIES**

NON-DESIGNATED "LISTED" PROPERTIES

Street Address	Description	Date Added	Photo
65. 16890 Jane Street	(000-128-19500) CON 5 PT LOT 31	Aug. 27, 2012	
66. 16935 Keele Street	(000-127-10000) CON 3 PT LOT 32	Nov. 26, 2012	
67. 17200 Highway 27	Society of Friends/Quaker Meeting House (000-091-86100) PLAN 87 LOT 1	Nov. 26, 2012	
68. 17900 Dufferin Street	Built circa 1840 (000-143-4000) CON 3 OS PT LOT 3	May 6, 2013	
69. 19026 Dufferin Street	(000-163-29000) PLAN 250 PT LOTS M & 1	Jun. 11, 2012	
70. 19030 Dufferin Street	(000-163-29500) PLAN 250 PT LOT 1 & M	Apr. 16, 2012	

**HERITAGE REGISTRY - NON-DESIGNATED (LISTED) AND
DESIGNATED PROPERTIES**

NON-DESIGNATED "LISTED" PROPERTIES

Street Address	Description	Date Added	Photo
71. 19036 Dufferin Street	(000-163-30000) PLAN 250 S PT LOT L PT LOT 1	Apr. 16, 2012	
72. 19046 Dufferin Street	(000-163-31000) PLAN 250 PT LOT K PT LOT 1	Apr. 16, 2012	
73. 19060 Dufferin Street	(000-163-32000) PLAN 250 PT LOTS 1 & J	Apr. 16, 2012	
74. 19066 Dufferin Street	(000-163-33000) PLAN 250 S PT LOT H	Apr. 16, 2012	
75. 19070 Dufferin Street	(000-163-34000) PLAN 250 N PT BLK H PT LOT 1	Jun. 11, 2012	
76. 19076 Dufferin Street	(000-163-34500) PLAN 250 S PT BLK G LOT 1PT	Apr. 16, 2012	

**HERITAGE REGISTRY - NON-DESIGNATED (LISTED) AND
DESIGNATED PROPERTIES**

NON-DESIGNATED "LISTED" PROPERTIES

Street Address	Description	Date Added	Photo
77. 19086 Dufferin Street	(000-163-35500) PLAN 250 S PT LT F & PT LT 1	Apr. 16, 2012	
78. 19090 Dufferin Street	(000-163-35800) PLAN 250 PT LOTS 1 & F	Apr. 16, 2012	
79. 19096 Dufferin Street	(000-163-36000) PLAN 250 S PT LOT E LOT 1PT	Apr. 16, 2012	
80. 19100 Dufferin Street	(000-163-36500) PLAN 250 N PT LOT E LOT 1PT	Apr. 16, 2012	
81. 19110 Dufferin Street	(000-163-37500) PLAN 250 PT LOT 1 PT BLK D	Jun. 11, 2012	
82. 19116 Dufferin Street	(000-163-38000) PLAN 250 PT LT 1-S PT LOT C	Apr. 16, 2012	

**HERITAGE REGISTRY - NON-DESIGNATED (LISTED) AND
DESIGNATED PROPERTIES**

NON-DESIGNATED "LISTED" PROPERTIES

Street Address	Description	Date Added	Photo
83. 19120 Dufferin Street	(000-163-38500) PLAN 250 N PT LOT C LOT 1PT	Apr. 16, 2012	
84. 202 Main Street	(000-092-28300) PLAN 87 PT LOT 13 RP 65R18502 PART 3	Aug. 27, 2012	
85. 2060 17 th Sideroad	(000-120-02500) CON 3 PT W 1/2 LOT 21 KING RP 65R7956 PART 1	Jun. 25, 2012	
86. 2145 King Road	(000-033-02600) PLAN 85 PT LOT 35	Aug. 27, 2012	
87. 2151 King Road	(000-033-02700) PLAN 85 PT LOT 34 RP 65R35604 PART 1	Aug. 27, 2012	
88. 2157 King Road	Circa 1896 (000-033-02800) PLAN 85 PT LOT 34	Aug. 27, 2012 Feb. 26, 2018	
89. 2183 King Road	1 st Baptist Church; Plan 85, Lot 28 (000-033-10100)	Jun. 22, 2009	

HERITAGE REGISTRY - NON-DESIGNATED (LISTED) AND DESIGNATED PROPERTIES

NON-DESIGNATED "LISTED" PROPERTIES

Street Address	Description	Date Added	Photo
90. 2194 King Road	Originally a Methodist Church – then United Church – now King City Montessori School (000-033-4190) KING CON 3 PT LOT 6 AND PLAN 85 LOT 37	Sept. 10, 2012	
91. 2195 King Road	(000-033-10500) PLAN 85 LOT 26	Aug. 27, 2012	
92. 2207 King Road	(000-033-10900) PLAN 85 PT LOT 24	Aug. 27, 2012	
93. 2220 King Road	(000-033-42700) PLAN 85 PT LOT 40	Feb. 27, 2012	
94. 2221 King Road	(000-033-11300) PLAN 85 LOT 22	Aug. 27, 2012	
95. 226 Main Street	(000-092-28900) PLAN 87 PT LOTS 16 AND 17	Feb. 27, 2012	

**HERITAGE REGISTRY - NON-DESIGNATED (LISTED) AND
DESIGNATED PROPERTIES**

NON-DESIGNATED "LISTED" PROPERTIES

Street Address	Description	Date Added	Photo
96. 24 Kettleby Road	(000-123-66500) CON 4 PT LOT 29	Aug. 27, 2012	
97. 251 Main Street	(000-092-91200) PLAN 87 S PT LOT 52	Aug. 27, 2012	
98. 290 Main Street	Former Post Office (000-092-309000) PLAN 87 PT LOT 21	Apr. 30, 2012	
99. 292 Kettleby Road	Christ Church Kettleby Church; Conc. 4, Part Lot 29 (000-123-68500)	Sept. 25, 2006	
100. 292 Kettleby Road	Christ Anglican Church (000-123-68500) Conc. 4, Part Lot 29	Aug. 27, 2012	
101. 2946 King Road	Kinghorn (000-022-69800) CON 4 PT LOT 6	Apr. 30, 2012	

HERITAGE REGISTRY - NON-DESIGNATED (LISTED) AND DESIGNATED PROPERTIES

NON-DESIGNATED "LISTED" PROPERTIES

Street Address	Description	Date Added	Photo
102. 2952 King Road	Kinghorn (000-022-7000) CON 4 PT LOT 6	Apr. 30, 2012	
103. 2958 King Road	Kinghorn (000-022-70200) CON 4 PT LOT 6 RS65R1562 PART 1	Apr. 30, 2012	
104. 296 Main Street	(000-092-31199) PLAN 87 LOT 22	Feb. 27, 2012	
105. 307 Main Street	Built circa 1900 (000-092-91800) PLAN 87 LOT 49	Jun. 26, 2017	
106. 3095 18 th Sideroad	Built circa 1870 (000-122-34000) KING CON 5 PT LOT 25	May 28, 2012	
107. 31 Old King Road	Built 1898 (000-060-72200) CON 8 PT LOT 5	May 6, 2013	

HERITAGE REGISTRY - NON-DESIGNATED (LISTED) AND DESIGNATED PROPERTIES

NON-DESIGNATED "LISTED" PROPERTIES

Street Address	Description	Date Added	Photo
108. 37 Old King Road	Circa 1883 (000-060-71900) CON 8 PT LOT 5	Sept. 14, 2015	
109. 314 Main Street	(000-092-31400) PLAN 87 PT LOT 25	Feb. 27, 2012	
110. 326 Main Street	Built 1880 by Anderson Tegart (gothic revival architectural style) (000-092-31800) PLAN 87 PT LOT 26 RP 65R490 PART 1	May 2, 2022	
111. 331 Main Street	(000-092-98300) PLAN 87 S PT LOT 45	Aug. 27, 2012	
112. 332 Kettleby Road	Wesleyan Methodist Church (000-123-75500) CON 4 PT LOT 29	Apr. 30, 2012	
113. 3385 19 th Sideroad	Blackburn School – 1887 (000-126-25000) CON 5 PT LOT 30	Apr. 30, 2012	







HERITAGE REGISTRY - NON-DESIGNATED (LISTED) AND DESIGNATED PROPERTIES

NON-DESIGNATED "LISTED" PROPERTIES

Street Address	Description	Date Added	Photo
114. 342 Kettleby Road	Plan 51, Pt. Lot 20, Pt. Lot 21 (000-123-75700) PLAN 51 PT LOT 20 PT LOT 21 RS65R779 PART 1	Jun. 14, 2010	
115. 344 Main Street	(000-092-33000) Plan 87, Lot 29 Circa 1900 PLAN 87 LOT 29	Aug. 28, 2017	
116. 349 Main Street	(000-092-98800 Plan 87, Lot 44 Circa 1890 PLAN 87 LOT 44	Aug. 28, 2017	
117. 35 Station Road	(000-030-06000) PLAN 28 LOTS 72-76 RS65R10099 PARTS 27 & 41	Nov. 26, 2012	
118. 3550 18 th Sideroad	(000-112-90500) KING CON 5 PT LOTS 26 TO 28 RP 65R21567 PT PART 1	Jun. 25, 2012	
119. 357 Main Street	The Schomberg Feed Mill; Plan 87, Part Lot 43 (000-092-99000)	Sept. 25, 2006	

HERITAGE REGISTRY - NON-DESIGNATED (LISTED) AND DESIGNATED PROPERTIES

NON-DESIGNATED "LISTED" PROPERTIES

Street Address	Description	Date Added	Photo
120. 362 Kettleby Road	(000-123-76500) PLAN 51 LOTS 23 24 & PT 25 RS65R3324 PART 5	Aug. 27, 2012	
121. 368 Main Street	(Originally a train station) (000-092-33800) PLAN 87 PT LOT 33 PT LOT 26	Apr. 30, 2012	
122. 374 Main Street	Constructed in 1900 (000-092-34000) PLAN 87 LOT 34	Jul 8, 2019	
123. 3781 King Road	(000-041-38501) PLAN 542 PT LOTS 7 8 AND 9 RP 65R29877 PARTS 2 AND 3 5		
124. 385 Kettleby Road	(000-123-50500) PLAN 51 LOT 15 PT LOT 16 RS65R3118 PARTS 1 TO 3	Aug. 27, 2012	
125. 399 Main Street	Circa 1851 (000-093-00200) PLAN 87 LOT 40	Feb. 26, 2018	

**HERITAGE REGISTRY - NON-DESIGNATED (LISTED) AND
DESIGNATED PROPERTIES**

NON-DESIGNATED "LISTED" PROPERTIES

Street Address	Description	Date Added	Photo
126. 406 Main Street	Circa 1907 (000-092-35000) CON 9 PT LOT 35	Feb. 26, 2018	
127. 419 Kettleby Road	Built circa 1880 (000-123-51000) CON 4 PT LOT 28 PLAN 51 LOT 9 LOT 14	May 28, 2012	
128. 420 Kettleby Road	Brunswick Hall (000-123-78000) PLAN 51 PT LOT 26	Aug. 27, 2012	
129. 424 Main Street	Circa 1910 (000-092-35500) CON 9 PT LOT 35	Jul 8, 2019	
130. 427 Kettleby Road	Built circa 1880 (000-123-51500) PLAN 51 LOT 8	May 28, 2012	
131. 435 Kettleby Road	Built circa 1890 – Original blacksmith shop (000-123-52000) PLAN 51 LOT 7 RP65R322 PART 1	May 28, 2012	

HERITAGE REGISTRY - NON-DESIGNATED (LISTED) AND DESIGNATED PROPERTIES

NON-DESIGNATED "LISTED" PROPERTIES

Street Address	Description	Date Added	Photo
132. 449 Kettleby Road, Kettleby	(000-123-53000) CON 4 PT LOT 48 PLAN 51 PT LOT 4 LOT 5	Feb. 27, 2012	
133. 456 Kettleby Road	(000-123-79500) PLAN 51 LOT 33	Aug. 27, 2012	
134. 4775 Lloydtown- Aurora Road	Pottageville United Church (000- 115-7000) CON 7 PT LOT 29	Apr. 30, 2012	
135. 4845 18 th Sideroad	Estate of Ronald Smith; Conc. 7; Pt. Lot 25 (000-112-73000) <ul style="list-style-type: none"> Existing dwelling found to not be worthy of include on the Register; however, barn structure only shall remain) 	Jun. 25, 2012 May 12, 2014	
136. 51 Church Street	(000-090-24500) PLAN 87 LOT 83 W PT LOT 82	Nov. 26, 2012	
137. 5205 18 th Sideroad	Built 1860 – 1878; Barn built 1990; Secondary Barn built 1920 (000-112-7750) CON 7 PT LOT 25	Sept. 10, 2012	

**HERITAGE REGISTRY - NON-DESIGNATED (LISTED) AND
DESIGNATED PROPERTIES**

NON-DESIGNATED "LISTED" PROPERTIES

Street Address	Description	Date Added	Photo
138. 6 Church Street	(000-090-42000) PLAN 87 PT LOT 66	Aug. 27, 2012	
139. 6076 King Road	Nobleton United Church PLAN 19 PT LOT 12 AND RP 65R34500 PART 1	2012	
140. 66 Main Street	(000-092-22800) PLAN 87 E PT LOT 3	Nov. 26, 2012	
141. 67 Church Street	(000-090-25100) PLAN 87 LOT 86	Nov. 26, 2012	
142. 6905 17 th Sideroad	(000-080-02000) CON 10 PT LOT 21	Jun. 25, 2012	
143. 7 Old King Road	(000-064-46900) CON 8 PT LOT 5	Feb. 27, 2012	

**HERITAGE REGISTRY - NON-DESIGNATED (LISTED) AND
DESIGNATED PROPERTIES**

NON-DESIGNATED "LISTED" PROPERTIES

Street Address	Description	Date Added	Photo
144. 7005 16 th Sideroad	(000-075-24000) CON 10 PT LOT 15	Jun. 25, 2012	
145. 7400 17 th Sideroad	(000-080-26000) CON10 PT LOTS 21&22 PARCEL 9 & PART PARCEL 10	Jun. 25, 2012	
146. 765 15 th Sideroad	(000-016-40100) CON 2 PT LOT 10	Apr. 30, 2012	
147. 7700 18 th Sideroad	(000-082-63000) CON 11 PT LOT 26 RS65R15206 PART 1	Jun. 25, 2012	
148. 7875 19 th Sideroad	Deacon School – 1898 (000-085-13000) CON 11 PT LOT 30	Apr. 30, 2012	
149. 798 18 th Sideroad	(000-132-20500) CON 2 PT LOT 26 PARCEL 1	Jun. 25, 2012	



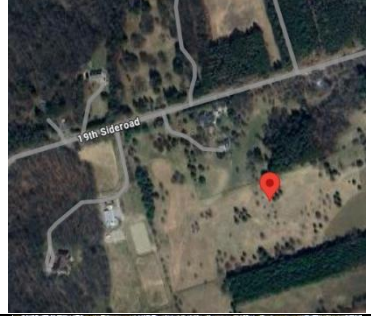

**HERITAGE REGISTRY - NON-DESIGNATED (LISTED) AND
DESIGNATED PROPERTIES**

NON-DESIGNATED "LISTED" PROPERTIES

Street Address	Description	Date Added	Photo
150. 7980 16 th Sideroad	Circa 1865 (000-076-00500) CON 11 PT LOT 16	Sept. 14, 2015	
151. 8 Kettleby Road	(000-125-11500) CON 4 PT LOT 29 RS65R10532 PT 1	Aug. 27, 2012	
152. 80 Burrows Road	Burrows House (the "Mud" house) off Weston Road; Part Lot 18, Conc. 5 (000-047-42500)	Jul 6, 2009	
153. 8185 17 th Sideroad	(000-078-25000) CON 11 PT LOT 20 RS65R1575 PART 1 TO PART 3	Jun. 25, 2012	
154. 8395 17 th Sideroad	(000-078-45000) CON 12 PT LOT 20	Feb. 27, 2012	
155. 8580 19 th Sideroad	(000-085-81500) CON 12 PT LOT 31	Jun. 25, 2012	

HERITAGE REGISTRY - NON-DESIGNATED (LISTED) AND DESIGNATED PROPERTIES

NON-DESIGNATED "LISTED" PROPERTIES

Street Address	Description	Date Added	Photo
156. 867-885 King Road	Built 1866 – home of 1 st Justice of Peace for Township (000-012-65600) CON 2 PT LOTS 4 & 5 RS65R19550 PART 1	May 28, 2012	
157. 870 King Road 158. (13140-13516 BATHURST ST)	Built circa 1870 - 1880 (000-016-13000) CON 2 PT LOTS 6-10 ALSO INCLUDES 1126 KING RD & 870 KING RD	May 28, 2012	
159. 983 19 th Sideroad	(000-134-36001) KING CON 2 PT LOT 30 RP 65R39325 PART 1		
160. 17690-17850 Keele Street	(000-140-45000) CON 3 OS PT LOT 1 CON 1 N S PT LOT 14 PART OF ROAD ALLOWANCE RS325 PT OF PART 2		

Total Number of Listed Properties: 160

LAST REVISION: June 9, 2026