

# HERITAGE REGISTRY - NON-DESIGNATED (LISTED) AND DESIGNATED PROPERTIES







PART IV DESIGNATED PROPERTIES			
Street Address	Description	By-Law No.	Photo
1. 12605 Keele Street	<b>Shift Sculpture</b> c. 1970 Concession 3, Part Lots 2 & 3	<a href="#">2013-50</a>	
2. 12868 Weston Road	<b>Secessionist Presbyterian Cemetery</b> c. 1858 Laskay; Concession 6, Pt. Lot 4, West Part of Lots 24 and 25, Plan 167	<a href="#">2009-103</a>	
3. 12955 Jane Street	<b>Methodist Episcopal Cemetery (Kingham)</b> c. 1848 Concession 4, Part Lot 5	<a href="#">2009-100</a>	
4. 12974 Keele Street	<b>Crawford and Maud Wells House;</b> Victorian Ontario Farmhouse c. 1900 Plan 84, Lot 2, Concession 4, Part of Lot 5	<a href="#">2009-73</a>	
5. 12981 Keele Street	<b>Crawford Wells General Store &amp; Post Office</b> Boom-town Commercial Architecture c. 1863 Plan 85 S. Part Lot 19	<a href="#">2025-003</a>	
6. 12990 Bathurst Street	<b>The Temperanceville Presbyterian Cemetery</b> c. 1854 Concession 2, Pt. Lot 5	<a href="#">2009-108</a>	
7. 12998 Keele Street	<b>Hogan's Inn at Four Corners</b> Georgian with Neoclassical Elements c. 1855 Plan 84 Part Lot 1 RS65R16842 PARTS 3 & 4	<a href="#">2025-004</a>	

# HERITAGE REGISTRY - NON-DESIGNATED (LISTED) AND DESIGNATED PROPERTIES

PART IV DESIGNATED PROPERTIES			
8. 13092 Highway 27	<b>George G. Pringle House</b>  Victorian, Gothic Revival c. 1883  Concession 9, Part Lot 6	<a href="#">2025-002</a>	
9. 13340 10 <sup>th</sup> Concession	<b>Chamberlain Burying Ground</b>  c. 1847  Concession 10 Part Lot 8	<a href="#">2009-97</a>	
10. 13445 Weston Road	<b>Wesleyan Methodist Cemetery (Strange)</b>  c. 1852  Concession 5, Pt. Lot 8	<a href="#">2009- 110</a>	
11. 13456 Dufferin Street	<b>St. Andrew's Presbyterian Church, Eversley</b>  Vernacular Church with Gothic Influence c. 1848  Part Lot 9, Concession 3	84 – 157  <a href="#">2012-110</a>	
12. 13470 Dufferin Street	<b>St. Andrew's Presbyterian Cemetery, Eversley</b>  c. 1834  Concession 3 Part Lot 9	<a href="#">2009-105</a>	
13. 13500 Weston Road	<b>William Wells Farmhouse</b>  Georgian Ontario Cottage c. 1850  Concession 6 Part Lot 9	<a href="#">2023-055</a>	
14. 13610 Weston Road	<b>St. Andrew's Presbyterian Cemetery, Strange</b>  c. 1834  Concession 6, Pt. Lot 10	<a href="#">2009-106</a>	






## HERITAGE REGISTRY - NON-DESIGNATED (LISTED) AND DESIGNATED PROPERTIES

PART IV DESIGNATED PROPERTIES			
15. 13760 - 14260 Keele Street	<b>Augustinian Monastery Gate House &amp; Entrance Gates</b>  Concession 4 Part Lots 11-15	<a href="#">84 – 107</a>	
16. 13900 10 <sup>th</sup> Concession	<b>St. Andrew's Presbyterian Cemetery</b>  c. 1834  Concession 10, Pt. Lot 11	<a href="#">2009-104</a>	
17. 14125 11 <sup>th</sup> Concession	<b>English Wheat Barn</b>  c. 1850  Concession 10; Part D; Lots 10, 11, 12, & 13; Part 1 on 65R-32566	<a href="#">2010-121</a>	
18. 14380 Highway 27	<b>St. Paul's Presbyterian Cemetery, Linton</b>  c. 1851  Concession 9, Pt. Lot 15	<a href="#">2009-107</a>	
19. 15075 – 12 <sup>th</sup> Concession	<b>First King Baptist Cemetery</b>  c. 1839  Concession 11, Part Lot 19	<a href="#">2009-99</a>	
20. 15576 12 <sup>th</sup> Concession	<b>Primitive Methodist Cemetery, Hammertown (McKinley United)</b>  c. 1865  Concession 12, Pt. Lot 22	<a href="#">2009-101</a>	

HERITAGE REGISTRY - NON-DESIGNATED (LISTED) AND  
DESIGNATED PROPERTIES







PART IV DESIGNATED PROPERTIES			
21. 15640 8 <sup>th</sup> Concession	<b>Proctor Family Cemetery</b>  c. 1850  Concession 8, Pt. Lot 23	<a href="#">2009-102</a>	
22. 16020 11 <sup>th</sup> Concession	<b>Eleventh Line Presbyterian Cemetery</b>  c. 1856  Concession 11, Part Lot 26	<a href="#">2009-98</a>	
23. 16902/16910 Jane Street	<b>Christian Church Cemetery</b>  c. 1850  Part Lots 31 & 32, Concession 5	<a href="#">86 – 161</a>	
24. 17225 Highway 27	<b>Sproule House</b>  c. 1865  Part Lot 34, Concession 8	<a href="#">93-20</a>	
25. 19 Old King Road	<b>Nobleton Community Hall</b>  c. 1936  Part Lot 5, Concession 8	<a href="#">2007-60</a>	
26. 190 Glenville Road	<b>Glenville Methodist Church</b>  c. 1859  Lot 1, Concession 2 Old Survey	<a href="#">83 – 143</a>	

HERITAGE REGISTRY - NON-DESIGNATED (LISTED) AND  
DESIGNATED PROPERTIES



PART IV DESIGNATED PROPERTIES			
27. 2169 King Road	<b>Norman House</b>  c. 1896  PLAN 85 LOT 32	<a href="#">2016-03</a>	
28. 2175 King Road	<b>Henry Teasdale House</b>  c. 1896  PLAN 85 LOT 31	<a href="#">2016-04</a>	
29. 2580 King Road	<b>Octagonal Deadhouse &amp; King City Cemetery</b>  c.  Part Lot 6, Concession 4	<a href="#">2001-147</a>	
30. 2920 King Road	<b>King Railway Station</b>  c. 1853 in Springhill, ON (now King City)(Moved to Boyd Conservation area in 1968, moved to Museum grounds in 1989)  Lot 6, Concession 4	<a href="#">90 – 80</a>	
	<b>King Immanuel Baptist Church</b> Lot 6, Concession 4 (Kinghorn Public School / Museum Site) c. 1851  (erected on Lot 32, Concession 5 – Church and burial ground served community of Kettleby until congregation dwindled and church services ended in 1978. Moved to Museum grounds in 1982)	92-123  <a href="#">2024-044</a>	
	<b>Laskay Women’s Institute</b>  Currently Non-Designated (Repealed by By-law 2017-85 to relocate to Township King Heritage and Cultural Centre)	2017-85 (repealed)	



HERITAGE REGISTRY - NON-DESIGNATED (LISTED) AND  
DESIGNATED PROPERTIES

PART IV DESIGNATED PROPERTIES			
31. 313 Main Street	<b>Emmanuel Presbyterian Church</b>  Former Methodist and Baptist Church  PLAN 87 LOT 48 EASEMENT	2025-046	
32. 4319 Lloydtown-Aurora Road	<b>Edward Pottage House</b>  c. 1876; First post office in Pottageville; Opening in 1876; Closing in 1918  PLAN 159 LOT 13PT RS65R3321 PART 3	<a href="#">2024-043</a>	
33. 5010 18 <sup>th</sup> Sideroad	<b>Second King Baptist Church</b>  c. 1865  Concession 7 Part Lot 26	<a href="#">2013-141</a>	
34. 6012 King Road	<b>Hambly House</b>  c. 1885  Part Lot 1, Plan 19	<a href="#">82 – 144</a>	
35. 6400 King Road	<b>Wesleyan Methodist Cemetery (Cemetery On The Hill)</b>  c. 1852  Concession 9, Pt. Lot 6c	<a href="#">2009-109</a>	
36. 6600 19 <sup>th</sup> Sideroad	<b>Lloydtown Pioneer Cemetery</b>  c. 1834  Part Lot 31, Concession 9	<a href="#">99-154</a>	

HERITAGE REGISTRY - NON-DESIGNATED (LISTED) AND DESIGNATED PROPERTIES

PART IV DESIGNATED PROPERTIES			
37. 7305 18 <sup>th</sup> Sideroad	<b>Rainey Farmhouse</b>  c. 1855  Concession 10 West Half, Part Lot 25	<a href="#">2008-79</a>	
38. 575 Kettleby Road	<b>Kettleby Bridge – Mill Pond Area</b>  Lot 28, Concession 4  (Please note: Bridge has been replaced, Pond Area now only designated)	<a href="#">90 – 108</a>	

## HERITAGE REGISTRY - NON-DESIGNATED (LISTED) AND DESIGNATED PROPERTIES

NON-DESIGNATED (“LISTED”) PROPERTIES			
Street Address	Description	Date Added	Photo
1. 107 Main Street	<b>Old Masonic Hall</b>  Mid-late 1800s  Plan 87, Lot 78	Feb. 27, 2012	
2. 1156 King Road	<b>Georgian Farmhouse</b>  c. Unknown  Concession 2, Part Lots 6-10	May 28, 2012	
3. 116 Church Street	<b>St. Mary’s Magdalene Church</b>  c. 1925  Concession 9, Part Lot 33	Nov. 26, 2012	
4. 12510 Highway 27	<b>Charles Hambly Farmhouse</b>  c. 1850  Concession 9, Part Lot 2	Sept. 14, 2015	
5. 12525 Highway 27	<b>Gothic Farmhouse</b>  c. 1890  Concession 8, Part Lot 2	Sept. 14, 2015	
6. 12530 Bathurst Street	<b>Kingcroft</b>  c. 1801 – 1803  Concession 2, Part Lot 2	May 28, 2012	



## HERITAGE REGISTRY - NON-DESIGNATED (LISTED) AND DESIGNATED PROPERTIES

NON-DESIGNATED (“LISTED”) PROPERTIES				
7. 12590 Bathurst Street	<b>Wyldridge</b>  c. 1889  Concession 2, Part Lots 2 and 3	May 28, 2012		
8. 12650 Highway 27	<b>Gothic Ontario Cottage</b>  Concession 9 Part Lot 3 65R31031 Part 1	Nov. 26, 2012		
9. 12676 Jane Street	<b>Log Cottage</b>  Concession 5 Part Lot 3	May 28, 2012		
10. 12700 Mill Road	<b>Burr Oak Tree</b>  Block A, B, D, E & F, Plan 280	Nov. 26, 2012		
11. 12804 Weston Road	<b>George Patton House</b>  Lot 13 -15, Plan 167	Aug. 27, 2012		
12. 12828 Weston Road	<b>Joseph Baldwin House</b>  Part Lots 18 & 19, Plan 167 Part 65R39807 Parts 1 and 2	Aug. 27, 2012		

## HERITAGE REGISTRY - NON-DESIGNATED (LISTED) AND DESIGNATED PROPERTIES

NON-DESIGNATED (“LISTED”) PROPERTIES				
13. 12850 Weston Road	<b>Presbyterian Manse</b>  LOT 21 TO 23, PLAN 167	Aug. 27, 2012		
14. 12853 Keele Street	<b>Gothic Ontario Cottage</b>  Lot 4 Part Lot 2, Plan 85 Part 1, 65R39888	January 23, 2017		
15. 12911 Keele Street	<b>Farmhouse</b>  Lot 33, Plan 85	January 23, 2017		
16. 12935 Keele Street	<b>All Saints Anglican Church</b>  Lot 66, Plan 85	Feb. 27, 2012		
17. 12936 Keele Street	<b>Kingcrafts</b>  Lot 8, Plan 84	January 23, 2017		
18. 12959 Keele Street	<b>Crossley House</b>  Lot 17, Plan 85	January 23, 2017		



# HERITAGE REGISTRY - NON-DESIGNATED (LISTED) AND DESIGNATED PROPERTIES

NON-DESIGNATED (“LISTED”) PROPERTIES				
19. 12966 Keele Street	<b>Fourqaure House</b>  Lot 3, Plan 84	January 23, 2017		
20. 12988 Dufferin Street	<b>Ontario Cottage</b>  Built circa 1847  Part Lot 5, Concession 3	May 28, 2012		
21. 12991 Keele Street	<b>James Stokes House</b>  c. 1880  North Part Lot 19, Plan 85	Aug. 27, 2012		
22. 13053 Highway 27	Part Lot 6, Concession 8	Feb. 4, 2011		
23. 13075 Highway 27	<b>Seneca Wellar House “The House”</b>  Part Lot 6, Concession 8 Part of Part 1, 65R1649	Jun. 14, 2010		
24. 13079 Keele Street	Circa 1922  South Part Lot 50, Plan 85	Feb. 26, 2018		



## HERITAGE REGISTRY - NON-DESIGNATED (LISTED) AND DESIGNATED PROPERTIES

NON-DESIGNATED (“LISTED”) PROPERTIES				
25. 13109 Keele Street	<b>Archibald McGill House</b> Carpenter c. 1890 South Part Lot 53 & 54, Plan 85	Aug. 27, 2012		
26. 13162 Highway 27	<b>Nobleton Anglican Church</b> Circa 1889 Lot 6, Plan 19 Part Lot 14, 65R18262 Parts 1-3	Sept. 14, 2015		
27. 13164 Highway 27	<b>Nobleton Community Cemetery</b> Part Lot 6, Concession 9 RS65R22175 Part 1	Sept. 14, 2015		
28. 13190 Keele Street	<b>Originally King City School – 1873; St. Andrews Presbyterian Church</b> Lot 58, Plan 85 RS65R5248 Part 2	Sept. 10, 2012		
29. 13210 – 13220 8 <sup>th</sup> Concession	<b>Stone Farm House</b> Part Lot 7, Concession 8 65R29880 Part 2	Jun. 28, 2010		
30. 13236 Dufferin Street	Circa 1860 Part Lot 7, Concession 3	Feb. 26, 2018		

## HERITAGE REGISTRY - NON-DESIGNATED (LISTED) AND DESIGNATED PROPERTIES

NON-DESIGNATED (“LISTED”) PROPERTIES					
31. 13330 Keele Street	<b>Jackson – Lloyd House</b>  Part Lot 8, Concession 4 RS65R2191 PART 1	Feb. 27, 2012			
32. 13331 Keele Street	Circa 1940  Part Lot 8, Concession 3 RS65R17046 PART 1	Feb. 26, 2018			
33. 13375 Caledon King Town Line South	Circa 1870  Part Lot 8, Concession 11	Sept. 14, 2015			
34. 13395 11 <sup>th</sup> Concession	<b>American Foursquare House</b>  c. 1847  Part Lot 8, Concession 10	Sept. 14, 2015			
35. 13400 10 <sup>th</sup> Concession	<b>Ontario Gothic Cottage</b>  Circa 1870  Part Lot 8, Concession 10	Sept. 14, 2015			
36. 13415 – 13435 Dufferin Street	<b>Country Day School</b>  Part Lot 8, Concession 2 RP 65R3068 PT PART 1 RP 65R8121 PARTS 4 5 AND 7 PT PARTS 2 3 AND 6	Apr. 30, 2012			



## HERITAGE REGISTRY - NON-DESIGNATED (LISTED) AND DESIGNATED PROPERTIES

NON-DESIGNATED (“LISTED”) PROPERTIES				
37. 1344 Wellington St. West	<b>Snowball School</b>  Part Lot 21, Concession 2 RS65R613 PART 1	Apr. 30, 2012		
38. 13476 Dufferin Street	<b>St. Andrews Presbyterian Manse</b>  Part Lot 9, Concession 3	Nov. 26, 2012		
39. 13235 – 13685 Weston Road	Built circa 1900  Part Lots 6-10, Concession 5 65R687 PT PART 1	May 28, 2012		
40. 1358 18 <sup>th</sup> Sideroad	Part Lot 26, Concession 2 RS65R706 PART 2	Jun. 25, 2012		
41. 13580 - 13582 Highway 27	Circa 1878  Part Lot 9, Concession 9	Sept. 14, 2015		
42. 136 Main Street	<b>McDevitt – Somerset House</b>  Part Lot 4, Plan 87 Part Lot 33, Concession 9 RS65R8631 PARTS 1 2 & 3	Aug. 27, 2012		
43. 13610 10 <sup>th</sup> Concession	<b>St. Mary's Roman Catholic Church and Cemetery</b>  Part Lot 9, Concession 10	Sept. 25, 2006		



# HERITAGE REGISTRY - NON-DESIGNATED (LISTED) AND DESIGNATED PROPERTIES

NON-DESIGNATED (“LISTED”) PROPERTIES				
44. 13620 Weston Road	<b>St. Andrew’s Presbyterian Church, Strange;</b>  Part Lot 10, Concession 6	Feb. 27, 2012		
45. 13645 - 13675 8 <sup>th</sup> Concession	Part Lot 10, Concession 7 Part 1, RS65R2885	Sept. 14, 2015		
46. 13735 Highway 27	<b>Charles Fry House</b>  Part Lot 10, Concession 8	Feb. 27, 2012		
47. 13755 Dufferin Street	Circa 1898  Part Lot 11, Concession 2	May 28, 2012		
48. 13760 Keele Street	<b>Sir Henry Pellat’s Barn at Marylake</b>  Part Lots 11-15, Concession 4	Sept. 25, 2006		
49. 13770 Highway 27	<b>Harold Seagar House</b>  Built circa 1910  Part Lot 11, Concession 9 RP 65R9439 PT PART 1	May 28, 2012		

## HERITAGE REGISTRY - NON-DESIGNATED (LISTED) AND DESIGNATED PROPERTIES

NON-DESIGNATED (“LISTED”) PROPERTIES					
50. 13840 10 <sup>th</sup> Concession	<b>Forest Kaake House and Barn</b>  Built 1922 – Barn circa 1910 (site of St. Andrews Church)  Part Lot 11, Concession RP 65R1845 PART 3	Sept. 14, 2015			
51. 13980 Jane Street 52. (3170-3172 15TH SIDEROAD)	Part Lots 11-13, Concession 5  RP 65R1644 PT PART 1 TO 3 AND RP 65R18110 PARTS 1 AND 2 PT PART 3	Nov. 26, 2012			
53. 14110 11 <sup>th</sup> Concession	<b>McCherry House</b>  Part Lots 11-14, Concession 3  RP 65R20750 PARTS 2 TO 4 6 TO 10 15 TO 17 PT PARTS 1 5 11 TO 14	Aug. 27, 2012			
54. 14358 Bathurst Street	Built circa 1925  Part Lot 14, Concession 2 RS65R2712 PART 1	May 28, 2012			
55. 14430 Highway 27	<b>Stewart House</b>  Circa 1876  Part Lot 15, Concession 9	Sept. 14, 2015			
56. 14690 Jane Street	Part Lots 16 & 17, Concession 5 RS 65R10149 PT PART 1	May 28, 2012			
57. 148 Main Street	<b>John D. Hughes House</b>  Circa 1880  Part Lot 5 & 4, Concession 9 Part Lot 33, RS65R16610 PARTS 1-4	Aug. 27, 2012			



## HERITAGE REGISTRY - NON-DESIGNATED (LISTED) AND DESIGNATED PROPERTIES

NON-DESIGNATED ("LISTED") PROPERTIES					
58. 1480 15 <sup>th</sup> Sideroad	<b>Henry Rogers House</b>  Circa 1887  Part Lot 11, Concession 2	Aug. 27, 2012			
59. 15040 Weston Road	<b>Log Cabin</b>  Built circa 1860  CON 6 PT LOT 19	May 28, 2012			
60. 15045 12 <sup>th</sup> Concession	<b>Donald Kennedy House</b>  Circa 1885  CON 11 PT LOT 19	Sept. 14, 2015			
61. 15750 11 <sup>th</sup> Concession	Circa 1860  Part Lot 23 & 24, Concession 11 RS65R1970 PARTS 1 & 2	Feb. 27, 2012			
62. 15825 11 <sup>th</sup> Concession	<b>Thomas Beatson House</b> (Royal Navy)  Built circa 1855 - 58  Part Lot 24, Concession 10	May 28, 2012			
63. 16150 Keele Street	<b>Kettleby School</b>  Circa 1862  Part Lot 26, Concession 4	Apr. 30, 2012			



## HERITAGE REGISTRY - NON-DESIGNATED (LISTED) AND DESIGNATED PROPERTIES


NON-DESIGNATED (“LISTED”) PROPERTIES					
64. 16230 Jane Street	<b>David White House</b>  Circa 1890  Part lot 27, Concession 5	Nov. 26, 2012			
65. 16576 Weston Road	<b>Transformer Station</b>  Circa 1905  Part Lot 29, Concession 6	Apr. 30, 2012			
66. 16890 Jane Street	<b>William Mason House</b>  Circa 1851  Part Lot 31, Concession 5	Aug. 27, 2012			
67. 16935 Keele Street	Circa 1860  Part Lot 32, Concession 3	Nov. 26, 2012			
68. 17200 Highway 27	<b>Society of Friends/Quaker Meeting House</b>  Circa 1833  Lot 1, Plan 87	Nov. 26, 2012			
69. 17690-17850 Keele Street	Part Lot 1, Concession 3, OS. South Part Lot 14, Concession 1 N. Part of Road Allowance RS325 Pt of Part 2				

## HERITAGE REGISTRY - NON-DESIGNATED (LISTED) AND DESIGNATED PROPERTIES

NON-DESIGNATED (“LISTED”) PROPERTIES					
70. 17900 Dufferin Street	<b>Georgian Home</b>  Built circa 1840  CON 3 OS PT LOT 3	May 6, 2013			
71. 19026 Dufferin Street	<b>Ansorveldt Home</b>  Built circa 1934  PLAN 250 PT LOTS M & 1	Jun. 11, 2012			
72. 19030 Dufferin Street	<b>Ansorveldt Home</b>  Built circa 1934  PLAN 250 PT LOT 1 & M	Apr. 16, 2012			
73. 19036 Dufferin Street	<b>Ansorveldt Home</b>  Built circa 1934  PLAN 250 PT LOT 1	Apr. 16, 2012			
74. 19046 Dufferin Street	<b>Ansorveldt Home</b>  Built circa 1934  PLAN 250 PT LOT K PT LOT 1	Apr. 16, 2012			
75. 19060 Dufferin Street	<b>Ansorveldt Home</b>  Built circa 1934  PLAN 250 PT LOTS 1 & J	Apr. 16, 2012			



# HERITAGE REGISTRY - NON-DESIGNATED (LISTED) AND DESIGNATED PROPERTIES

NON-DESIGNATED (“LISTED”) PROPERTIES				
76. 19066 Dufferin Street	<b>Ansorveldt Home</b>  Built circa 1934  PLAN 250 S PT LOT H	Apr. 16, 2012		
77. 19070 Dufferin Street	<b>Ansorveldt Home</b>  Built circa 1934  PLAN 250 N PT BLK H PT LOT 1	Jun. 11, 2012		
78. 19076 Dufferin Street	<b>Ansorveldt Home</b>  Built circa 1934  PLAN 250 S PT BLK G LOT 1PT	Apr. 16, 2012		
79. 19086 Dufferin Street	<b>Ansorveldt Home</b>  Built circa 1934  PLAN 250 S PT LT F & PT LT 1	Apr. 16, 2012		
80. 19090 Dufferin Street	<b>Ansorveldt Home</b>  Built circa 1934  PLAN 250 PT LOTS 1 & F	Apr. 16, 2012		
81. 19096 Dufferin Street	<b>Ansorveldt Home</b>  Built circa 1934  PLAN 250 S PT LOT E LOT 1PT	Apr. 16, 2012		



# HERITAGE REGISTRY - NON-DESIGNATED (LISTED) AND DESIGNATED PROPERTIES




NON-DESIGNATED (“LISTED”) PROPERTIES				
82. 19100 Dufferin Street	<b>Ansorveldt Home</b>  Built circa 1934  PLAN 250 N PT LOT E LOT 1PT	Apr. 16, 2012		
83. 19110 Dufferin Street	<b>Ansorveldt Home</b>  Built circa 1934  PLAN 250 PT LOT 1 PT BLK D	Jun. 11, 2012		
84. 19116 Dufferin Street	<b>Ansorveldt Home</b>  Built circa 1934  PLAN 250 PT LT 1-S PT LOT C	Apr. 16, 2012		
85. 19120 Dufferin Street	<b>Ansorveldt Home</b>  Built circa 1934  PLAN 250 N PT LOT C LOT 1PT	Apr. 16, 2012		
86. 19130 Dufferin Street	<b>Jan Rupke Home</b>  Built Circa 1934  PLAN 250 S PT BLK B LOT 1PT	Apr. 16, 2012		
87. 202 Main Street	<b>Brown/Dennis Home</b>  Circa 1830  PLAN 87 PT LOT 13 RP 65R18502 PART 3	Aug. 27, 2012		
88. 2060 17 <sup>th</sup> Sideroad	Circa 1880  CON 3 PT W 1/2 LOT 21 KING RP 65R7956 PART 1	Jun. 25, 2012		

## HERITAGE REGISTRY - NON-DESIGNATED (LISTED) AND DESIGNATED PROPERTIES

NON-DESIGNATED (“LISTED”) PROPERTIES					
89. 2145 King Road	<b>Kitchen Home</b>  Circa 1891  PLAN 85 PT LOT 35	Aug. 27, 2012			
90. 2151 King Road	<b>Norman Home</b>  Circa 1896  PLAN 85 PT LOT 34 RP 65R35604 PART 1	Aug. 27, 2012			
91. 2157 King Road	<b>Norman Home</b>  Circa 1896  PLAN 85 PT LOT 34	Aug. 27, 2012 Feb. 26, 2018			
92. 2183 King Road	<b>1<sup>st</sup> Baptist Church</b>  Circa 1873 (Moved 1889)  Plan 85, Lot 28	Jun. 22, 2009			
93. 2194 King Road	<b>Methodist/United Church</b>  Circa 1900  KING CON 3 PT LOT 6 AND PLAN 85 LOT 37	Sept. 10, 2012			
94. 2195 King Road	<b>W. J. Crossley Home</b>  Circa 1888  PLAN 85 LOT 26	Aug. 27, 2012			



# HERITAGE REGISTRY - NON-DESIGNATED (LISTED) AND DESIGNATED PROPERTIES

NON-DESIGNATED (“LISTED”) PROPERTIES				
95. 2207 King Road	<b>Thomas Ferguson Home</b>  Circa 1872  PLAN 85 PT LOT 24	Aug. 27, 2012		
96. 2220 King Road	<b>Harvey J. Davis Building</b>  Circa 1855  PLAN 85 PT LOT 40	Feb. 27, 2012		
97. 2221 King Road	<b>James McClement Home</b>  Circa 1920  PLAN 85 LOT 22	Aug. 27, 2012		
98. 226 Main Street	<b>Dr. Dillane Home</b>  Circa 1880  PLAN 87 PT LOTS 16 AND 17	Feb. 27, 2012		
99. 24 Kettleby Road	<b>Garton Pottage Home</b>  Circa 1889  CON 4 PT LOT 29	Aug. 27, 2012		
100. 251 Main Street	<b>Michael R. Murphey Home</b>  Circa 1900  PLAN 87 S PT LOT 52	Aug. 27, 2012		

## HERITAGE REGISTRY - NON-DESIGNATED (LISTED) AND DESIGNATED PROPERTIES





NON-DESIGNATED (“LISTED”) PROPERTIES				
101. 290 Main Street	<b>Schomberg Post Office</b>  Circa 1900  PLAN 87 PT LOT 21	Apr. 30, 2012		
102. 292 Kettleby Road	<b>Christ Church Kettleby Church and Hall</b>  Circa 1891 and 1930 (Hall)  Concession 4, Part Lot 29 (000-123-68500)	Sept. 25, 2006		
103. 2920 King Road	<b>Laskay Women’s Institute Hall; King Immanuel Baptist Church; King Railway Station</b>  Circa 1859 (LWIH) Circa 1851 (KIBC) Circa 1853 (KRS)  Lot 6, Concession 4 (Building re-located from 12840 Weston Rd. to Cultural Heritage Centre & Museum site – 2920 King Road - in 201)			
104. 2946 King Road	<b>Kinghorn Home</b>  Circa 1865  CON 4 PT LOT 6	Apr. 30, 2012		
105. 2952 King Road	<b>Kinghorn Home</b>  Circa 1885  CON 4 PT LOT 6	Apr. 30, 2012		
106. 2958 King Road	<b>Kinghorn Home</b>  Circa 1867  CON 4 PT LOT 6 RS65R1562 PART 1	Apr. 30, 2012		



# HERITAGE REGISTRY - NON-DESIGNATED (LISTED) AND DESIGNATED PROPERTIES

NON-DESIGNATED (“LISTED”) PROPERTIES					
107.	296 Main Street	<b>Schomberg Commercial Building</b>  Circa 1900  PLAN 87 LOT 22	Feb. 27, 2012		
108.	307 Main Street	<b>Ontario Cottage</b>  Built circa 1900  PLAN 87 LOT 49	Jun. 26, 2017		
109.	3095 18 <sup>th</sup> Sideroad	<b>Ontario Cottage</b>  Built circa 1870  KING CON 5 PT LOT 25	May 28, 2012		
110.	31 Old King Road	Built 1898  CON 8 PT LOT 5	May 6, 2013		
111.	37 Old King Road	Circa 1883  CON 8 PT LOT 5	Sept. 14, 2015		
112.	3781 King Road	<b>The Old Forge</b>  PLAN 542 PT LOT 7 65R29877 PART 1  c.1851	May 5, 2025		

# HERITAGE REGISTRY - NON-DESIGNATED (LISTED) AND DESIGNATED PROPERTIES

NON-DESIGNATED (“LISTED”) PROPERTIES					
113. 314 Main Street	<b>Traders Bank of Canada</b>  Circa 1900  PLAN 87 PT LOT 25	Feb. 27, 2012			
114. 325 Main Street	<b>Schomberg Community Hall</b>  Circa 1900  PLAN 87 LOT 46	Feb. 27, 2012			
115. 326 Main Street	<b>Anderson Taggart Home</b>  Built 1880  PLAN 87 PT LOT 26 RP 65R490 PART 1	May 2, 2022			
116. 331 Main Street	<b>Adam Smart Home</b>  Circa 1850  PLAN 87 S PT LOT 45	Aug. 27, 2012			
117. 332 Kettleby Road	<b>Wesleyan Methodist Church</b>  Circa 1872  CON 4 PT LOT 29	Apr. 30, 2012			
118. 3385 19 <sup>th</sup> Sideroad	<b>Blackburn School</b>  Circa 1887  CON 5 PT LOT 30	Apr. 30, 2012			



# HERITAGE REGISTRY - NON-DESIGNATED (LISTED) AND DESIGNATED PROPERTIES

NON-DESIGNATED (“LISTED”) PROPERTIES					
119.	342 Kettleby Road	<b>Blacksmith House (Demolished)</b>  Circa 1890  Plan 51, Pt. Lot 20, Pt. Lot 21 RS65R779 PART 1	Jun. 14, 2010		
120.	344 Main Street	Circa 1900  PLAN 87 LOT 29	Aug. 28, 2017		
121.	349 Main Street	<b>Robert McGill House</b>  Circa 1890  PLAN 87 LOT 44	Aug. 28, 2017		
122.	35 Station Road	Circa 1835  PLAN 28 LOTS 72-76 RS65R10099 PARTS 27 & 41	Nov. 26, 2012		
123.	3550 18 <sup>th</sup> Sideroad	Circa 1890  KING CON 5 PT LOTS 26 TO 28 RP 65R21567 PT PART 1	Jun. 25, 2012		
124.	357 Main Street	<b>The Schomberg Feed Mill</b>  Circa 1870  Plan 87, Part Lot 43	Sept. 25, 2006		

## HERITAGE REGISTRY - NON-DESIGNATED (LISTED) AND DESIGNATED PROPERTIES

NON-DESIGNATED ("LISTED") PROPERTIES					
125.	362 Kettleby Road	<b>John Crawford House</b>  Circa 1893  PLAN 51 LOTS 23 24 & PT 25 RS65R3324 PART 5	Aug. 27, 2012		
126.	368 Main Street	<b>Former Train Station</b>  Circa 1870  PLAN 87 PT LOT 33 PT LOT 26	Apr. 30, 2012		
127.	374 Main Street	Built 1900  PLAN 87 LOT 34	Jul 8, 2019		
128.	385 Kettleby Road	<b>Aflred Butler House</b>  Built 1898  PLAN 51 LOT 15 PT LOT 16 RS65R3118 PARTS 1 TO 3	Aug. 27, 2012		
129.	399 Main Street	Circa 1851  PLAN 87 LOT 40	Feb. 26, 2018		
130.	406 Main Street	Circa 1907  CON 9 PT LOT 35	Feb. 26, 2018		



## HERITAGE REGISTRY - NON-DESIGNATED (LISTED) AND DESIGNATED PROPERTIES

NON-DESIGNATED (“LISTED”) PROPERTIES					
131. 419 Kettleby Road	<b>Charlotte Lloyd</b>  Circa 1880  CON 4 PT LOT 28 PLAN 51 LOT 9 LOT 14	May 28, 2012			
132. 420 Kettleby Road	<b>Brunswick Hall</b>  Circa 1875  PLAN 51 PT LOT 26	Aug. 27, 2012			
133. 424 Main Street	  Circa 1910  CON 9 PT LOT 35	Jul 8, 2019			
134. 427 Kettleby Road	  Circa 1880  PLAN 51 LOT 8	May 28, 2012			
135. 435 Kettleby Road	<b>Blacksmith Shop and House</b>  Circa 1890  PLAN 51 LOT 7 RP65R322 PART 1	May 28, 2012			
136. 449 Kettleby Road, Kettleby	<b>Kettleby General Store &amp; Post Office</b>  Circa 1834  CON 4 PT LOT 48 PLAN 51 PT LOT 4 LOT 5	Feb. 27, 2012			

## HERITAGE REGISTRY - NON-DESIGNATED (LISTED) AND DESIGNATED PROPERTIES

NON-DESIGNATED (“LISTED”) PROPERTIES				
<b>137.</b> 456 Kettleby Road	<b>R. H. Smith House</b>  Circa 1868  PLAN 51 LOT 33	Aug. 27, 2012		
<b>138.</b> 4775 Lloydtown- Aurora Road	<b>Pottageville United Church</b>  Circa 1871  CON 7 PT LOT 29	Apr. 30, 2012		
<b>139.</b> 4845 18 <sup>th</sup> Sideroad	<b>Estate of Ronald Smith</b>  Circa 1860  Concession 7; Pt. Lot 25 (000-112-73000) <ul style="list-style-type: none"> <li>Existing dwelling found to not be worthy of include on the Register; however, barn structure only shall remain)</li> </ul>	Jun. 25, 2012 May 12, 2014		
<b>140.</b> 51 Church Street	<b>Ellen Hourihan House</b>  Circa 1860  PLAN 87 LOT 83 W PT LOT 82	Nov. 26, 2012		
<b>141.</b> 5205 18 <sup>th</sup> Sideroad	Built 1860 – 1878; Barn built 1990; Secondary Barn built 1920  CON 7 PT LOT 25	Sept. 10, 2012		
<b>142.</b> 6 Church Street	<b>James A. Kitchen House</b>  Circa 1890  PLAN 87 PT LOT 66	Aug. 27, 2012		



## HERITAGE REGISTRY - NON-DESIGNATED (LISTED) AND DESIGNATED PROPERTIES

NON-DESIGNATED ("LISTED") PROPERTIES					
<b>143.</b> 6076 King Road	<b>Nobleton United Church</b>  Circa 1896  PLAN 19 PT LOT 12 AND RP 65R34500 PART 1	2012			
<b>144.</b> 66 Main Street	<b>Joseph Hollingshead House</b>  Circa 1903  PLAN 87 E PT LOT 3	Nov. 26, 2012			
<b>145.</b> 67 Church Street	  Circa 1925  PLAN 87 LOT 86	Nov. 26, 2012			
<b>146.</b> 6905 17 <sup>th</sup> Sideroad	  Circa 1870  CON 10 PT LOT 21	Jun. 25, 2012			
<b>147.</b> 7 Old King Road	<b>Postmasters House</b>  Circa 1865  CON 8 PT LOT 5	Feb. 27, 2012			
<b>148.</b> 7005 16 <sup>th</sup> Sideroad	  Circa 1870  CON 10 PT LOT 15	Jun. 25, 2012			

## HERITAGE REGISTRY - NON-DESIGNATED (LISTED) AND DESIGNATED PROPERTIES


NON-DESIGNATED ("LISTED") PROPERTIES				
<b>149.</b> 7400 17 <sup>th</sup> Sideroad	Circa 1920  CON10 PT LOTS 21&22 PARCEL 9 & PART PARCEL 10	Jun. 25, 2012		
<b>150.</b> 765 15 <sup>th</sup> Sideroad	Circa 1860  CON 2 PT LOT 10	Apr. 30, 2012		
<b>151.</b> 7700 18 <sup>th</sup> Sideroad	Circa 1860  CON 11 PT LOT 26 RS65R15206 PART 1	Jun. 25, 2012		
<b>152.</b> 7875 19 <sup>th</sup> Sideroad	<b>Deacon School</b>  Circa 1898  CON 11 PT LOT 30	Apr. 30, 2012		
<b>153.</b> 798 18 <sup>th</sup> Sideroad	Circa  CON 2 PT LOT 26 PARCEL 1	Jun. 25, 2012		
<b>154.</b> 7980 16 <sup>th</sup> Sideroad	Circa 1865  CON 11 PT LOT 16	Sept. 14, 2015		



## HERITAGE REGISTRY - NON-DESIGNATED (LISTED) AND DESIGNATED PROPERTIES

NON-DESIGNATED (“LISTED”) PROPERTIES					
<b>155.</b> 8 Kettleby Road	<b>James McArthur House</b>  Circa 1850  CON 4 PT LOT 29 RS65R10532 PT 1	Aug. 27, 2012			
<b>156.</b> 80 Burrows Road	<b>Burrows House (the “Mud” house)</b>  Circa 1937  Part Lot 18, Concession 5	Jul 6, 2009			
<b>157.</b> 8185 17 <sup>th</sup> Sideroad	Circa 1867  CON 11 PT LOT 20 RS65R1575 PART 1 TO PART 3	Jun. 25, 2012			
<b>158.</b> 8395 17 <sup>th</sup> Sideroad	<b>Thomas Swinarton House</b>  Circa 1865-85  CON 12 PT LOT 20	Feb. 27, 2012			
<b>159.</b> 8580 19 <sup>th</sup> Sideroad	Circa 1912  CON 12 PT LOT 31	Jun. 25, 2012			
<b>160.</b> 867-885 King Road	<b>Henry Stewart House</b>  Built 1866  CON 2 PT LOTS 4 & 5 RS65R19550 PART 1	May 28, 2012			

HERITAGE REGISTRY - NON-DESIGNATED (LISTED) AND DESIGNATED PROPERTIES

NON-DESIGNATED (“LISTED”) PROPERTIES				
161. 870 King Road (13140-13516 BATHURST ST)	Built circa 1870 – 1880  CON 2 PT LOTS 6-10 ALSO INCLUDES 1126 KING RD & 870 KING RD	May 28, 2012		
162. 983 19 <sup>th</sup> Sideroad	KING CON 2 PT LOT 30 RP 65R39325 PART 1			