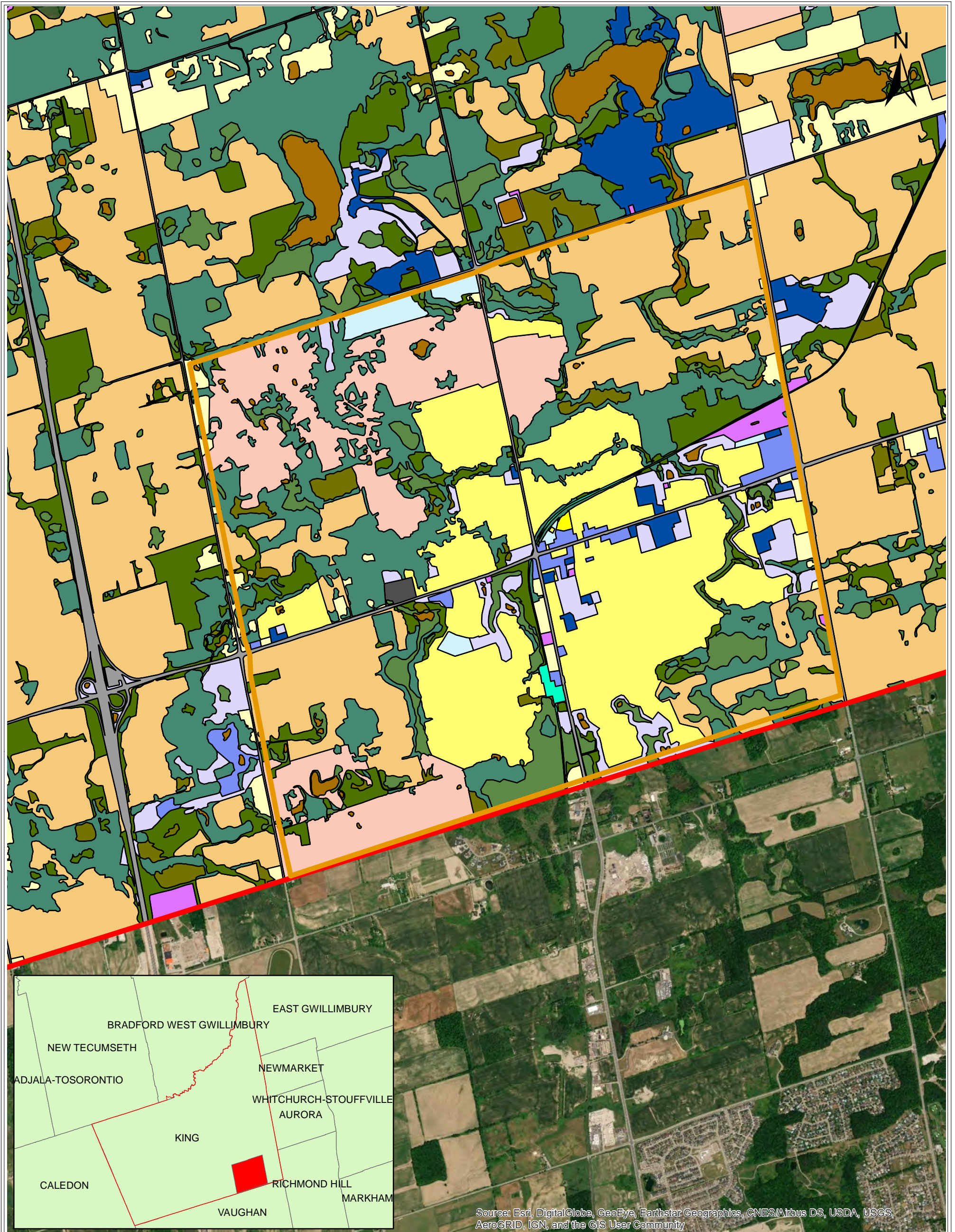

APPENDIX A


Supporting Figures



Source: Esri, DigitalGlobe, GeoEye, Earthstar Geographics, CNES/Airbus DS, USDA, USGS, AeroGRID, IGN, and the GIS User Community

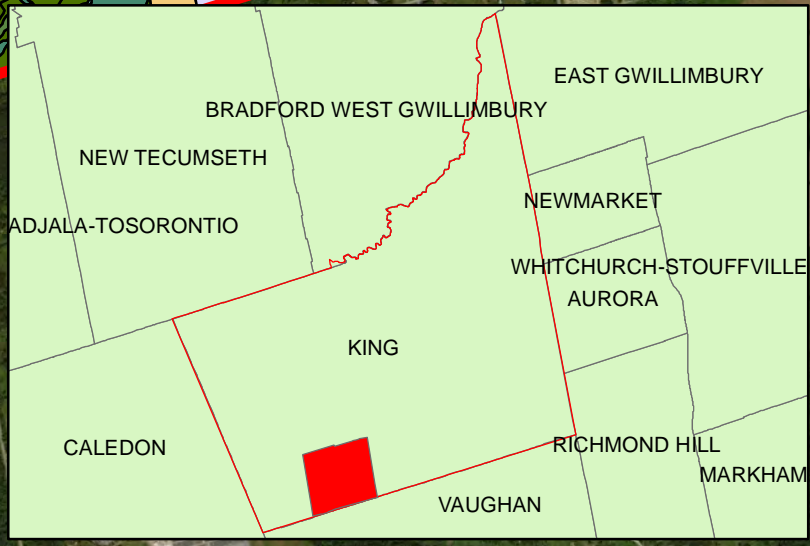
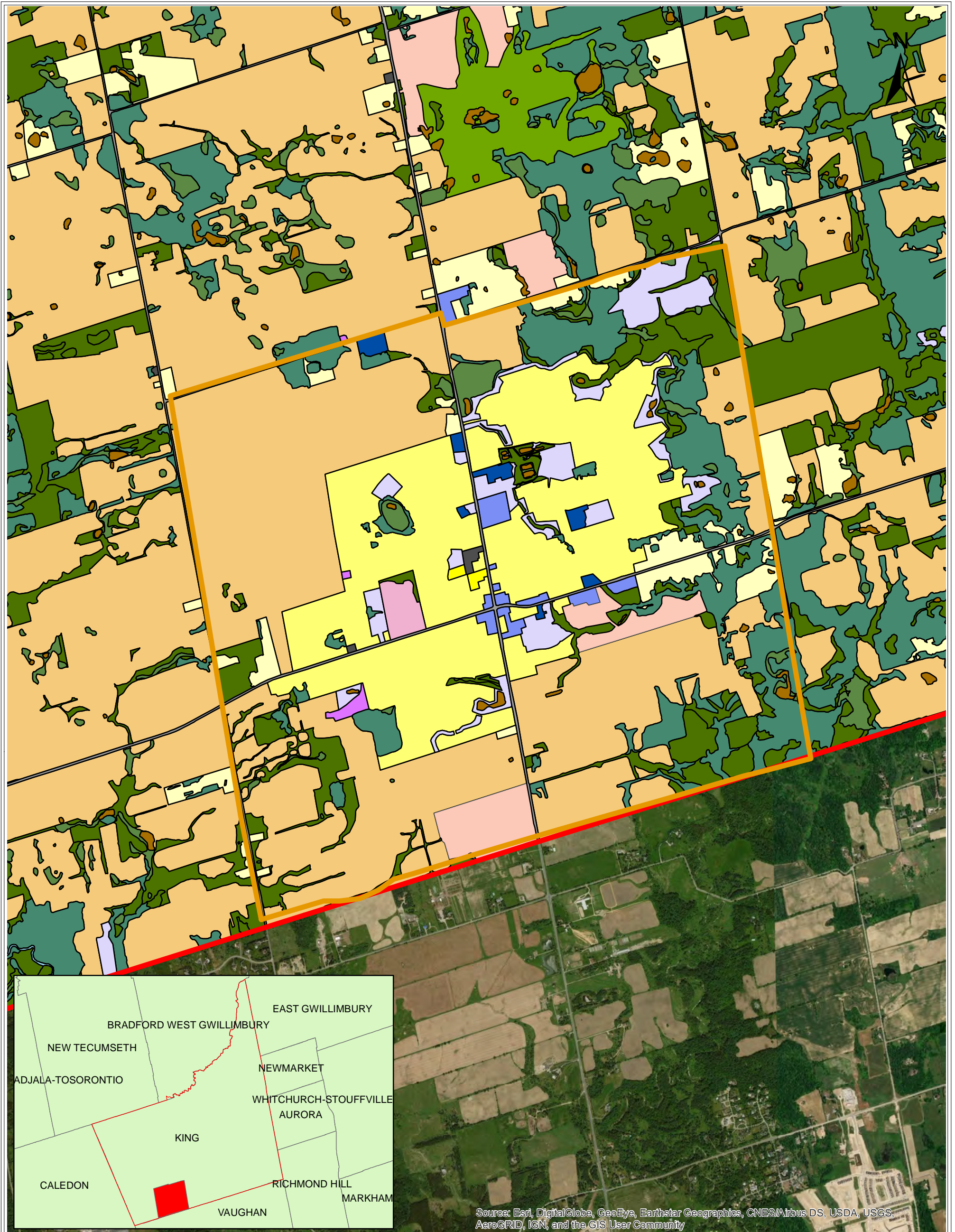
Figure A-1
Village of King City
Existing Land Use

Date: October 2019
 Drawn By: H.S.
 Disclaimer: Existing land use
 information received from
 TRCA



Legend


Land Use (TRCA)	High Density Residential	Recreational/Open Space	Villages
Agricultural	Industrial	Riverine	Township of King Boundary
Beach/Bluff	Institutional	Roads	
Cemetery	Lacustrine	Rural Residential	
Commercial	Meadow	Successional Forest	
Estate Residential	Medium Density Residential	Vacant Land	
Forest	Railway	Wetland	
Golf Course			



Source: Esri, DigitalGlobe, GeoEye, Earthstar Geographics, CNES/Airbus DS, USDA, USGS, AeroGRID, IGN, and the GIS User Community

Figure A-2
Village of Nobleton
Existing Land Use

Date: October 2019
 Drawn By: H.S.
 Disclaimer: Existing land use
 information received from
 TRCA



Legend

Land Use (TRCA)	High Density Residential	Recreational/Open Space	Villages
Agricultural	Industrial	Riverine	Township of King Boundary
Beach/Bluff	Institutional	Roads	
Cemetery	Lacustrine	Rural Residential	
Commercial	Meadow	Successional Forest	
Estate Residential	Medium Density Residential	Vacant Land	
Forest	Railway	Wetland	
Golf Course			

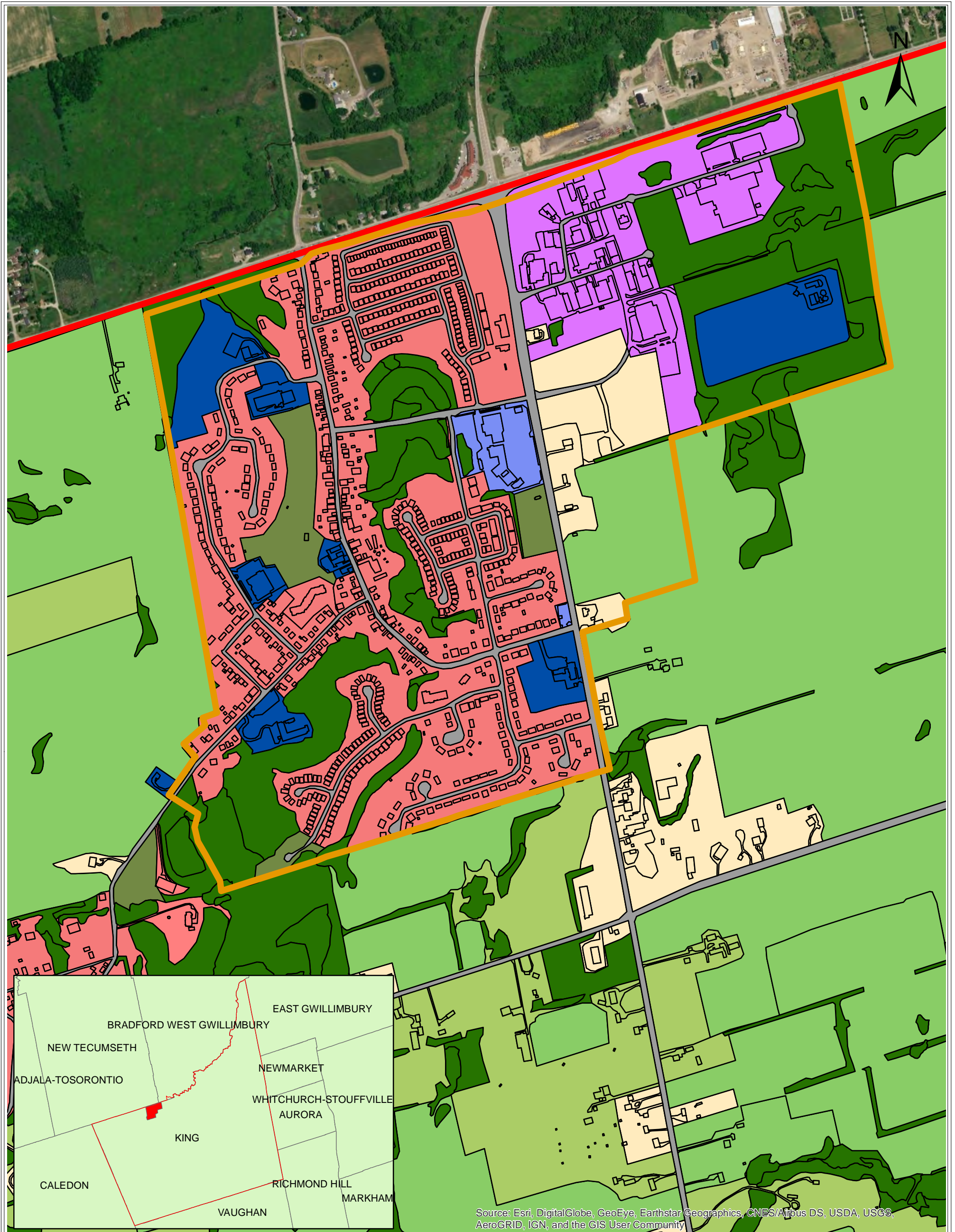



Figure A-3
Village of Schomberg
Existing Land Use

Date: October 2019
 Drawn By: H.S.
 Disclaimer: Existing land use
 information received from
 LSRCA



Legend

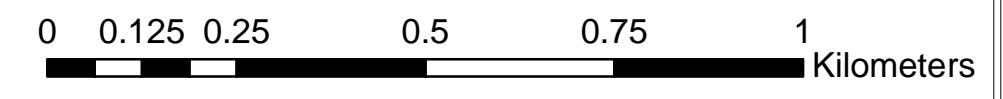
Land Use (LSRCA)

- | | | |
|-----------------------|---------------------------|---------------------------|
| Commercial | Natural Heritage Feature | Villages |
| Estate Residential | Non-intensive Agriculture | Township of King Boundary |
| Industrial | Rail | |
| Institutional | Road | |
| Intensive Agriculture | Rural Development | |
| Manicured Open Space | Urban | |



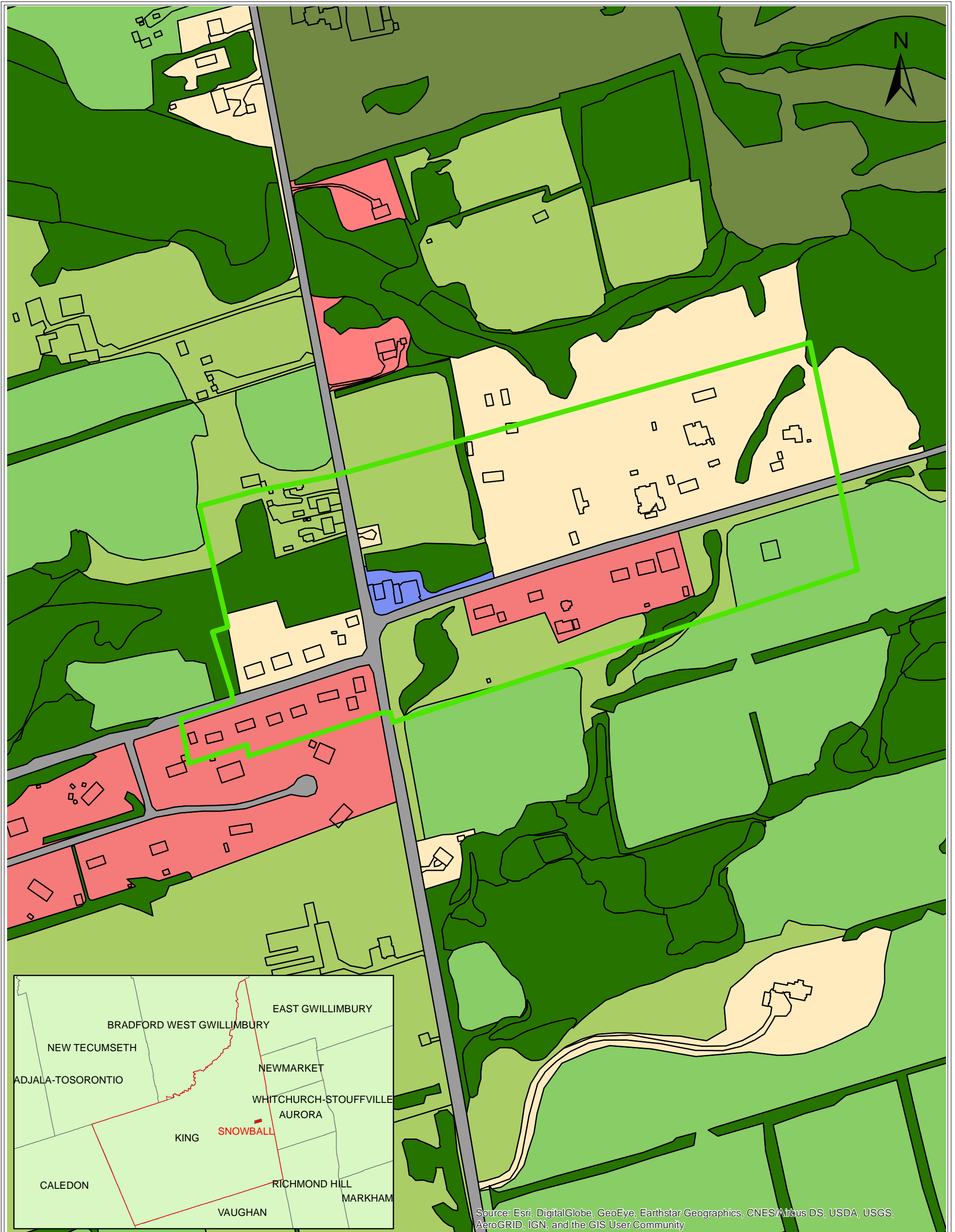
Figure A-4
Hamlet of Ansnorveldt
Existing Land Use

Date: October 2019
 Drawn By: H.S.
 Disclaimer: Existing land use
 information received from
 LSRCA




Legend

Land Use (LSRCA)	Natural Heritage Feature	Hamlet Boundary
Commercial	Non-intensive Agriculture	Township of King Boundary
Estate Residential	Rail	
Industrial	Road	
Institutional	Rural Development	
Intensive Agriculture	Urban	
Manicured Open Space		



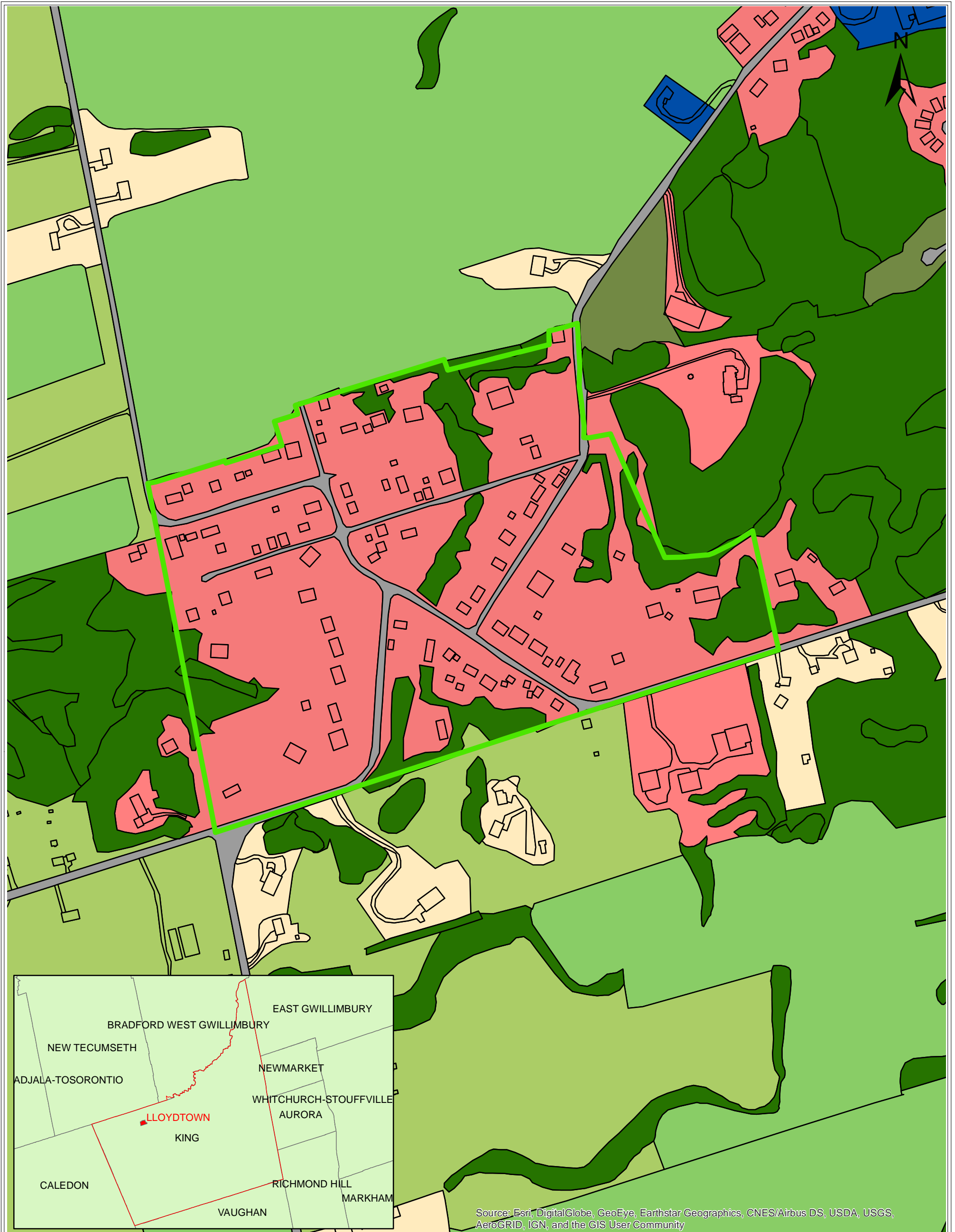
**Figure A-5
Hamlet of Snowball
Existing Land Use**

Date: October 2019
 Drawn By: H.S.
 Disclaimer: Existing land use
 information received from
 LSRCA



Legend

Land Use (LSRCA)	
Commercial	Natural Heritage Feature
Estate Residential	Non-intensive Agriculture
Industrial	Rail
Institutional	Road
Intensive Agriculture	Rural Development
Manicured Open Space	Urban
	Hamlet Boundary
	Township of King Boundary



Source: Esri, DigitalGlobe, GeoEye, Earthstar Geographics, CNES/Airbus DS, USDA, USGS, AeroGRID, IGN, and the GIS User Community

**Figure A-6
Hamlet of Lloydtown
Existing Land Use**

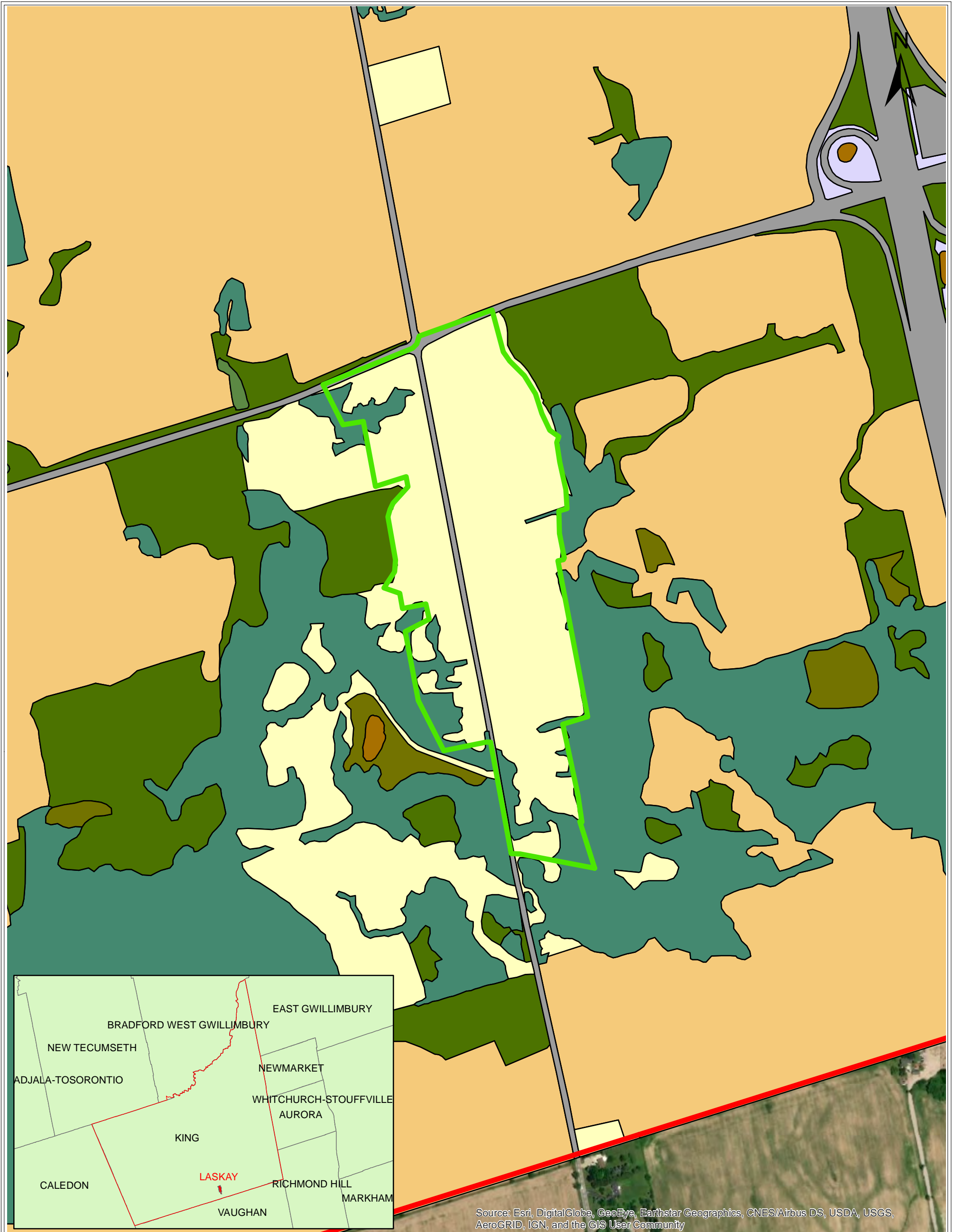
Date: October 2019
 Drawn By: H.S.
 Disclaimer: Existing land use
 information received from
 LSRCA



0 0.05 0.1 0.2 0.3 0.4 Kilometers

Legend


Land Use (LSRCA)	Natural Heritage Feature	Hamlet Boundary
Commercial	Non-intensive Agriculture	Township of King Boundary
Estate Residential	Rail	
Industrial	Road	
Institutional	Rural Development	
Intensive Agriculture	Urban	
Manicured Open Space		



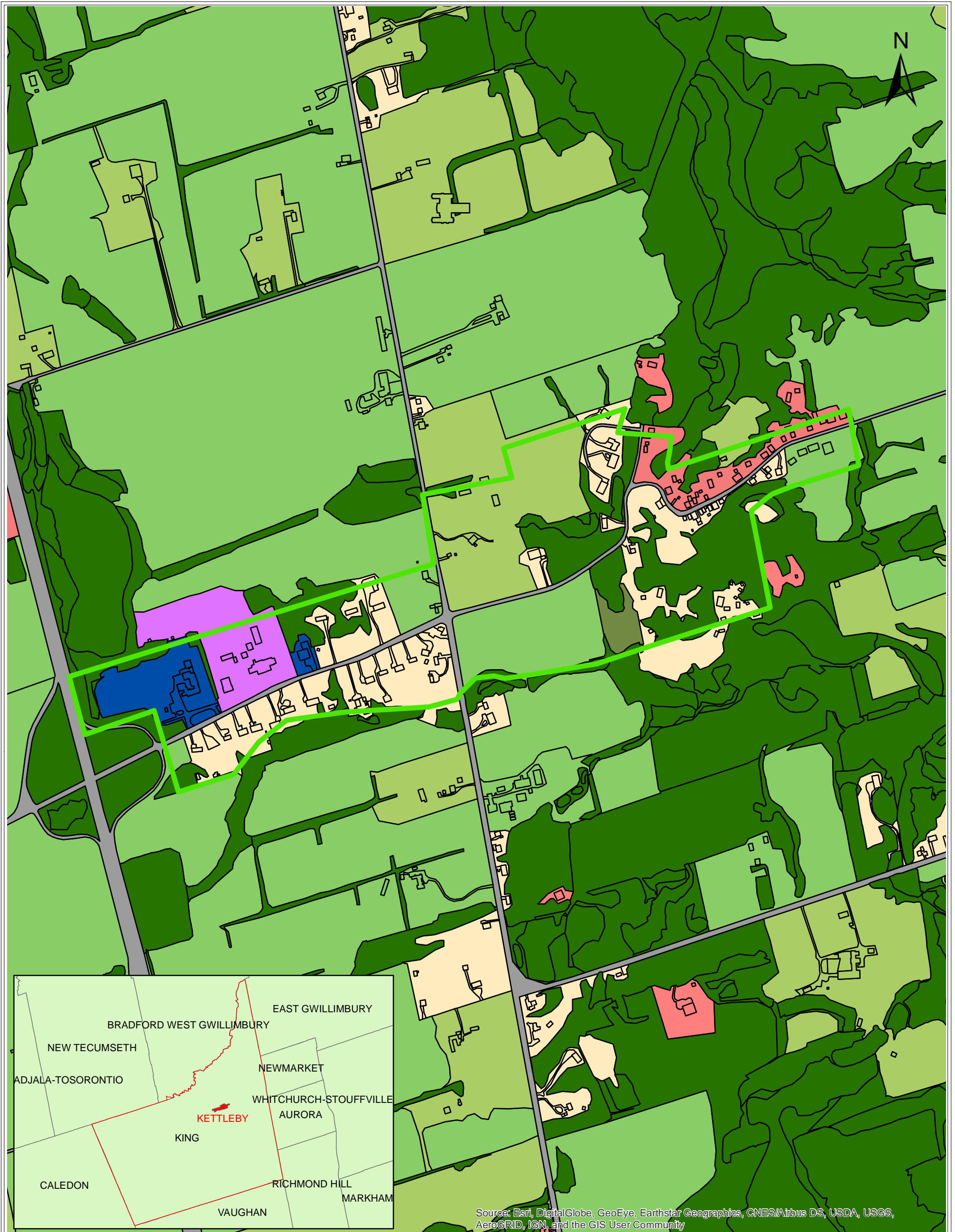
Source: Esri, DigitalGlobe, GeoEye, Earthstar Geographics, CNES/Airbus DS, USDA, USGS, AeroGRID, IGN, and the GIS User Community

**Figure A-7
Hamlet of Laskay
Existing Land Use**

Date: October 2019
 Drawn By: H.S.
 Disclaimer: Existing land use
 information received from
 TRCA



Legend		
Land Use (TRCA)	High Density Residential	Recreational/Open Space
Agricultural	Industrial	Riverine
Beach/Bluff	Institutional	Roads
Cemetery	Lacustrine	Rural Residential
Commercial	Meadow	Successional Forest
Estate Residential	Medium Density Residential	Vacant Land
Forest	Railway	Wetland
Golf Course		
		Hamlet Boundary
		Township of King Boundary



Source: Esri, DigitalGlobe, GeoEye, Earthstar Geographics, CNES/Airbus DS, USDA, USGS, AeroGRID, IGN, and the GIS User Community

Figure A-8
Hamlet of Kettleby
Existing Land Use

Date: October 2019
 Drawn By: H.S.
 Disclaimer: Existing land use
 information received from
 LSRCA



0 0.1 0.2 0.4 0.6 0.8
 Kilometers

Legend

Land Use (LSRCA)

- | | | |
|-----------------------|---------------------------|---------------------------|
| Commercial | Non-intensive Agriculture | Hamlet Boundary |
| Estate Residential | Rail | Township of King Boundary |
| Industrial | Road | |
| Institutional | Rural Development | |
| Intensive Agriculture | Urban | |
| Manicured Open Space | | |

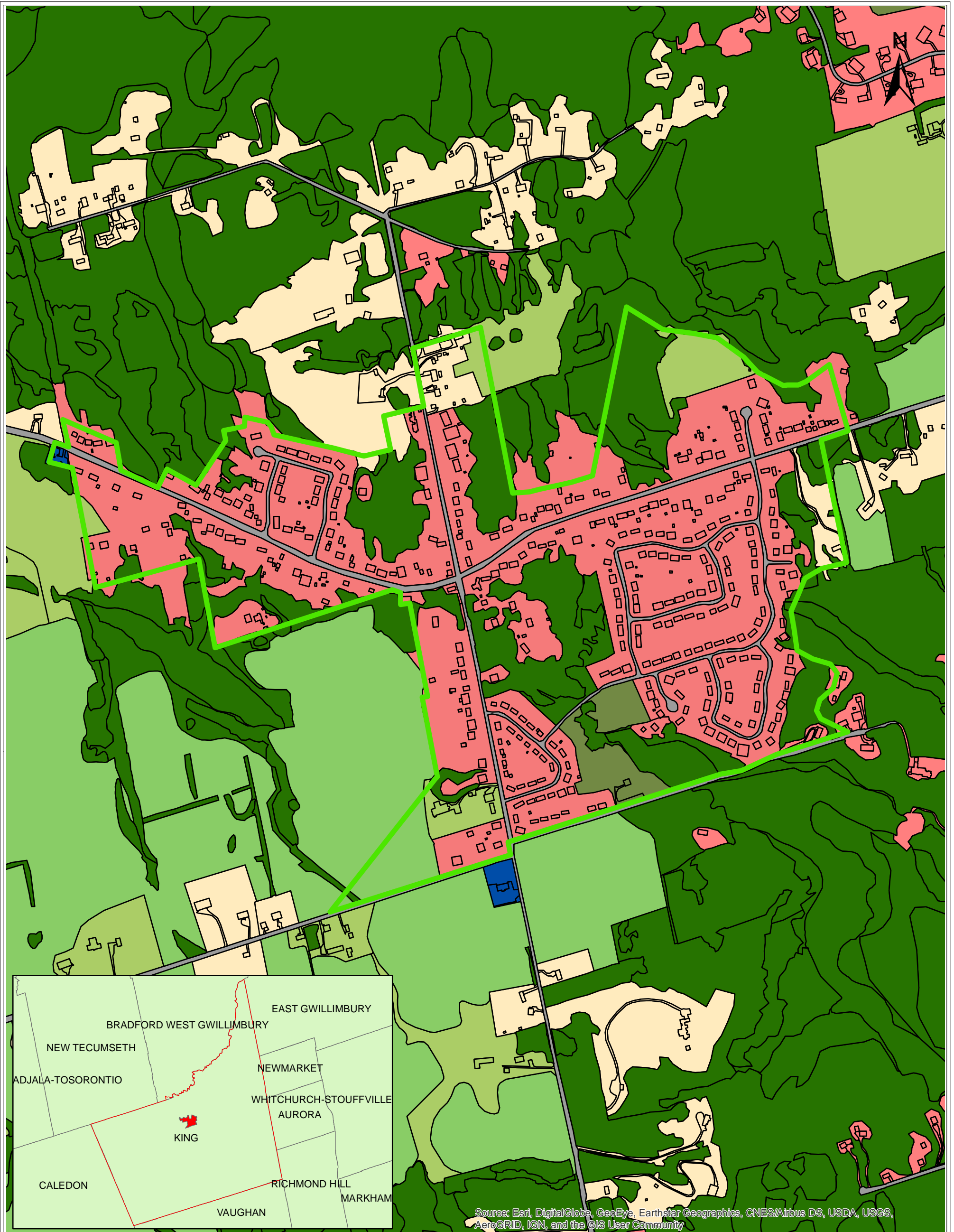


Figure A-9
Hamlet of Pottageville
Existing Land Use

Date: October 2019
 Drawn By: H.S.
 Disclaimer: Existing land use
 information received from
 LSRCA

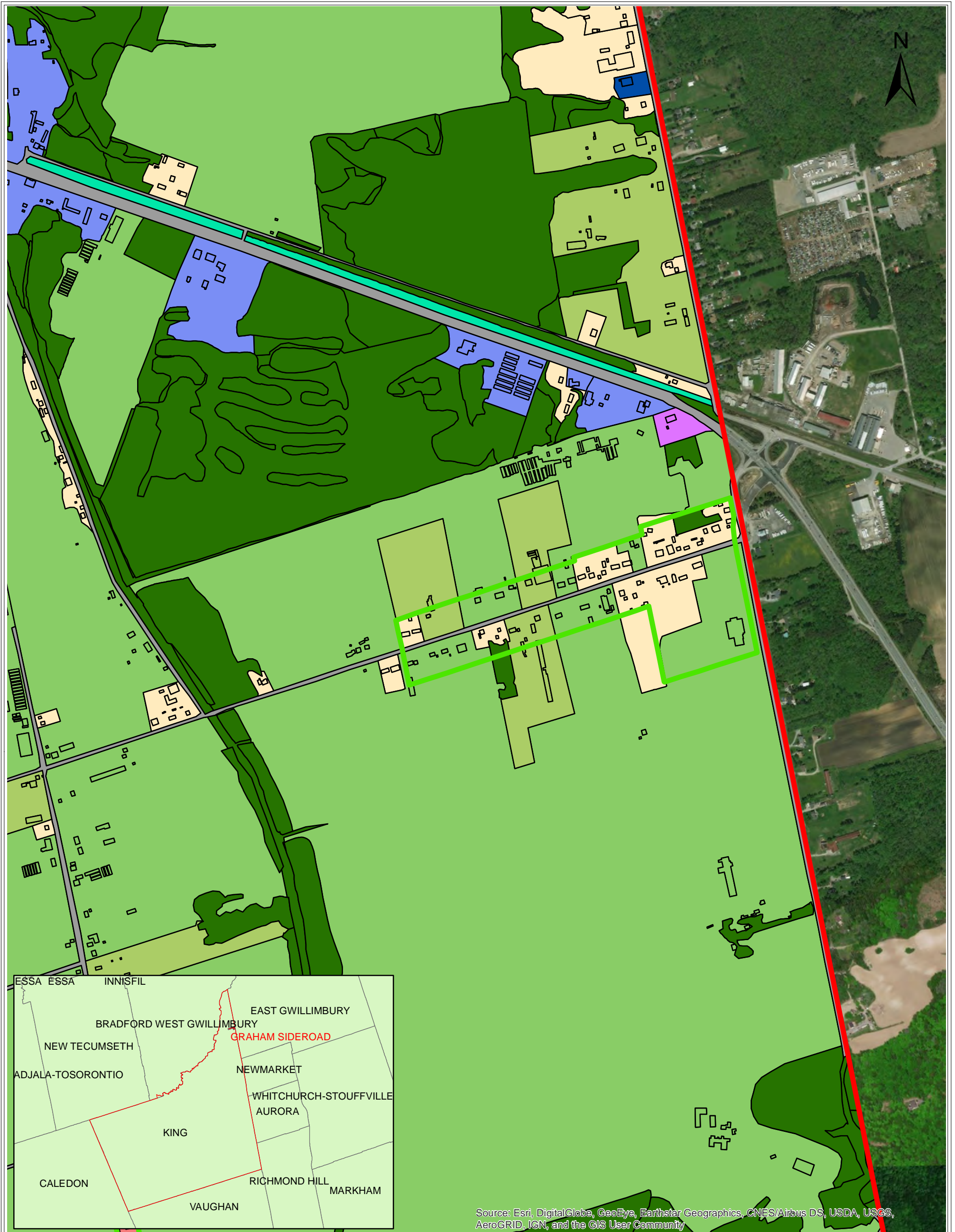


0 0.1 0.2 0.4 0.6 0.8
 Kilometers

Legend

Land Use (LSRCA)


- | | | |
|-----------------------|---------------------------|---------------------------|
| Commercial | Natural Heritage Feature | Hamlet Boundary |
| Estate Residential | Non-intensive Agriculture | Township of King Boundary |
| Industrial | Rail | |
| Institutional | Road | |
| Intensive Agriculture | Rural Development | |
| Manicured Open Space | Urban | |



Source: Esri, DigitalGlobe, GeoEye, Earthstar Geographics, CNES/Airbus DS, USDA, USGS, AeroGRID, IGN, and the GIS User Community

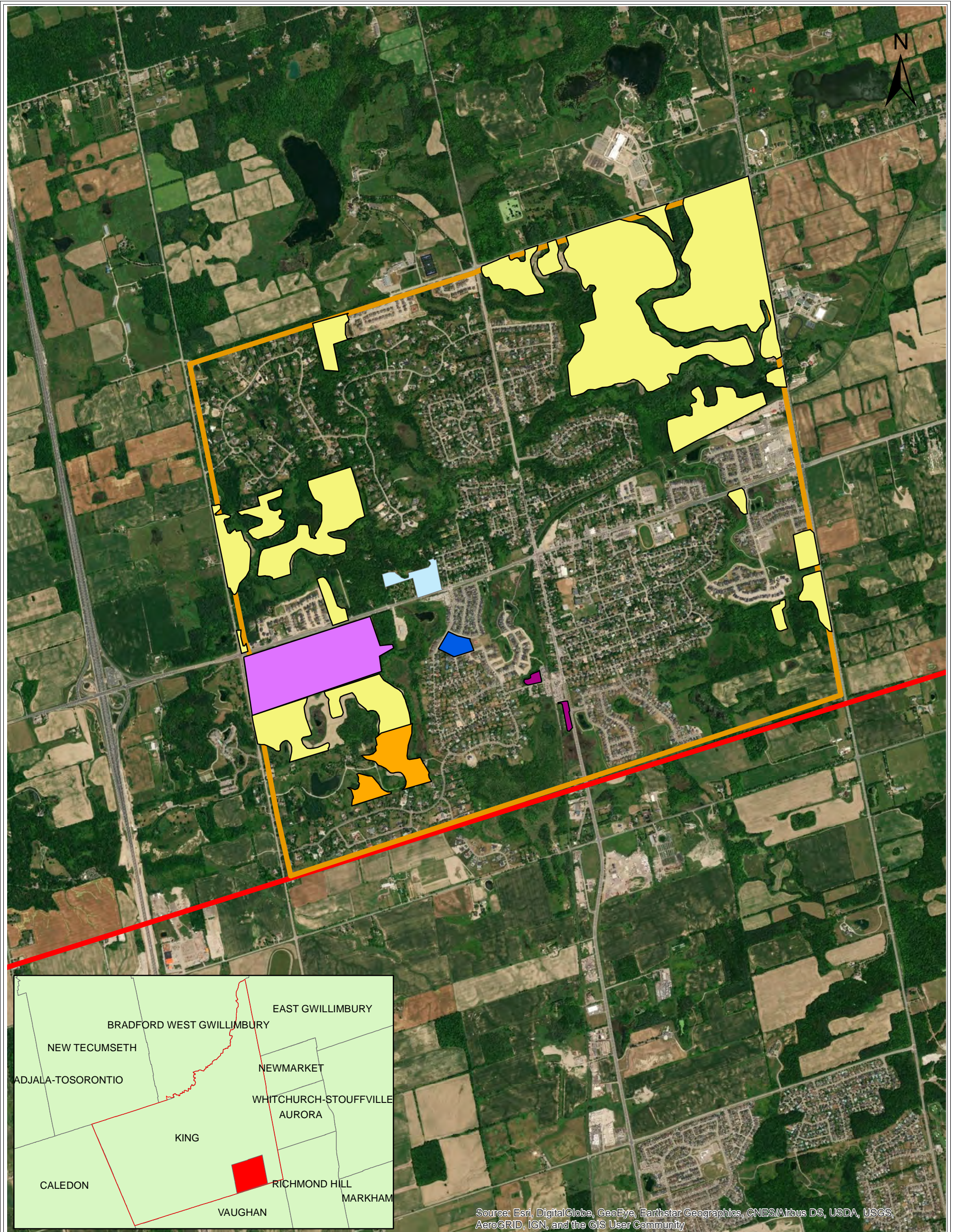
**Figure A-10
Hamlet of Graham
Sideroad Existing
Land Use**

Date: October 2019
 Drawn By: H.S.
 Disclaimer: Existing land use
 information received from
 LSRCA



Legend


Land Use (LSRCA)	Natural Heritage Feature	Hamlet Boundary
Commercial	Non-intensive Agriculture	Township of King Boundary
Estate Residential	Rail	
Industrial	Road	
Institutional	Rural Development	
Intensive Agriculture	Urban	
Manicured Open Space		



Source: Esri, DigitalGlobe, GeoEye, Earthstar Geographics, CNES/Airbus DS, USDA, USGS, AeroGRID, IGN, and the GIS User Community

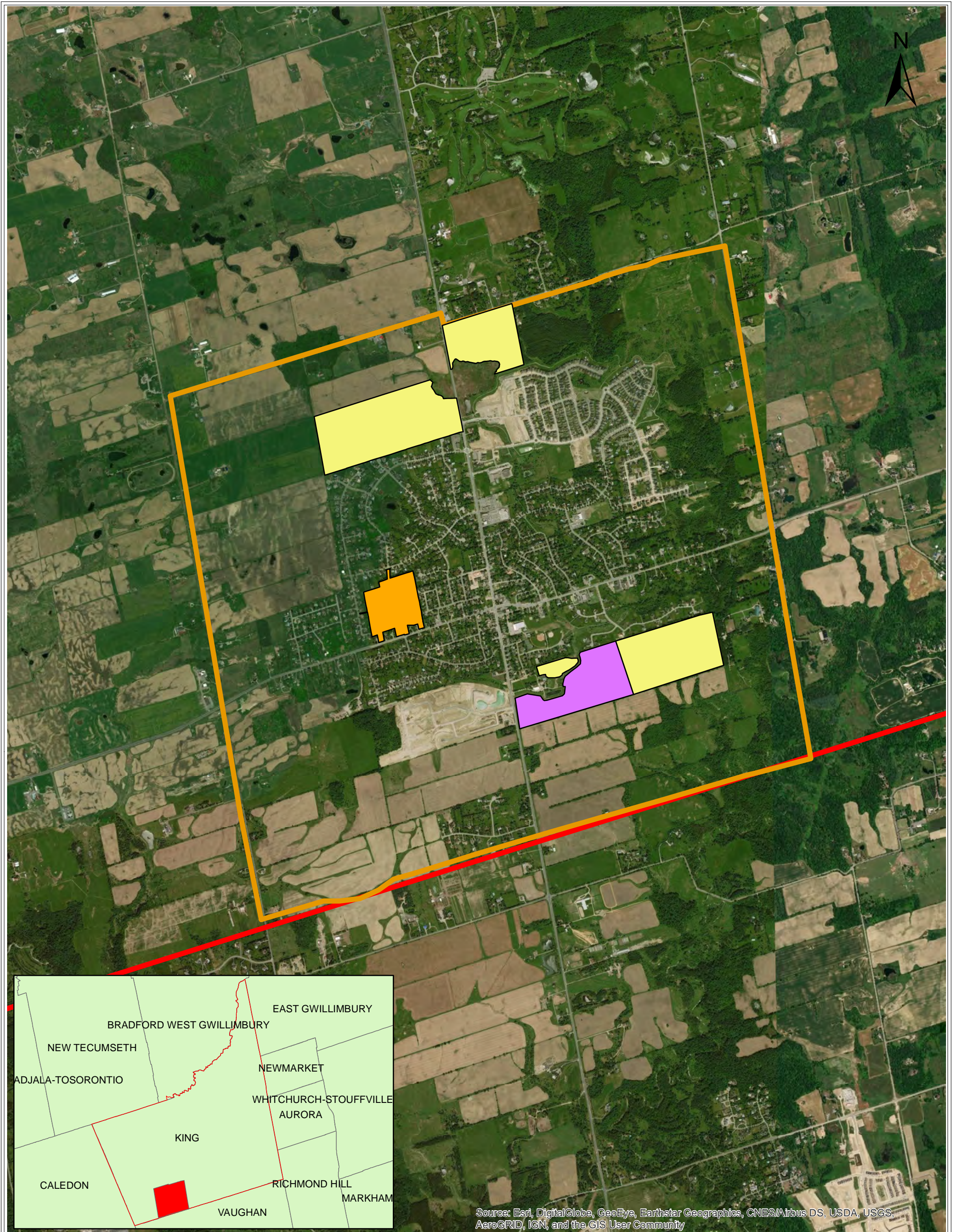
**Figure A-11
Village of King
City Proposed
Land Development**

Date: October 2019
 Drawn By: H.S.
 Disclaimer: Future land use
 information obtained from aerial
 imagery and Township of King
 Official Plan, 2010.



Legend


- | | |
|-------------------------|---------------------------|
| Proposed Land Use | Villages |
| Employment | Township of King Boundary |
| Established Residential | |
| Institutional | |
| Low Density Residential | |
| Mixed Use | |
| Transit Station | |



Source: Esri, DigitalGlobe, GeoEye, Earthstar Geographics, CNES/Airbus DS, USDA, USGS, AeroGRID, IGN, and the GIS User Community

Figure A-12
Village of Nobleton
Proposed Land
Development

Date: October 2019
 Drawn By: H.S.
 Disclaimer: Future land use
 information obtained from aerial
 imagery and Township of King
 Official Plan, 2010.



Legend

- | | |
|-------------------------|---------------------------|
| Employment | Villages |
| Established Residential | Township of King Boundary |
| Institutional | |
| Low Density Residential | |
| Mixed Use | |
| Transit Station | |

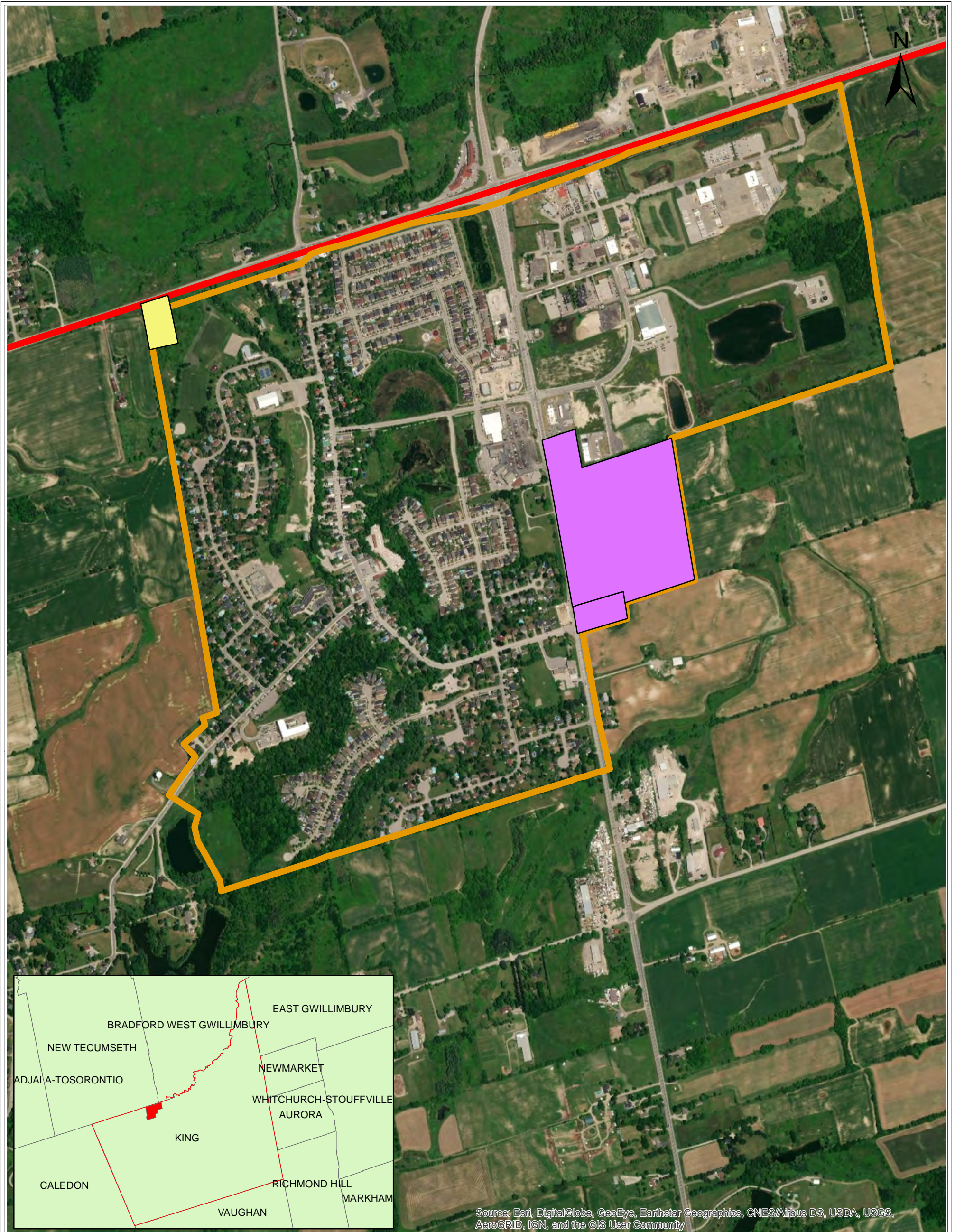


Figure A-13
Village of Schomberg
Proposed Future
Development

Date: October 2019
 Drawn By: H.S.
 Disclaimer: Future land development information obtained from aerial imagery and Township of King Official Plan, 2010.



0 0.1 0.2 0.4 0.6 0.8 Kilometers

Legend









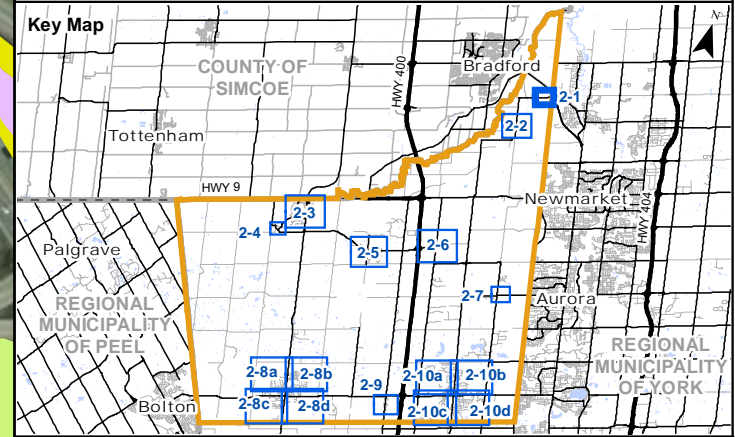
- | | |
|---|---|
|  Employment |  Villages |
|  Established Residential |  Township of King Boundary |
|  Institutional | |
|  Low Density Residential | |
|  Mixed Use | |
|  Transit Station | |

Figure A-14

Township of King CSWMMMP

Graham Sideroad Vegetation Communities



- Legend**
- Township of King
 - Settlement Area
 - Unevaluated Wetland
 - Wooded Area
 - Vegetation Community**
 - Wooded
 - Thicket
 - Meadow
 - Open Aquatic
 - Swamp
 - Thicket Wetland
 - Meadow Wetland
 - Shallow Aquatic



Map Produced by Natural Resource Solutions Inc. This map is proprietary and confidential and must not be duplicated or distributed by any means without express written permission of NRSI. Data provided by MNRFO Copyright: Queen's Printer Ontario. Airphoto: ESRI (2014)

Project: 2216 Date: October 1, 2019	NAD83 - UTM Zone 17 Size: 11x17" 1:3,500
--	--

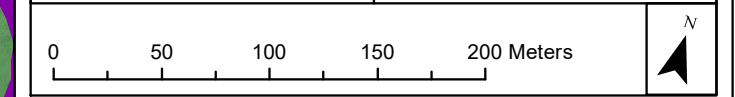
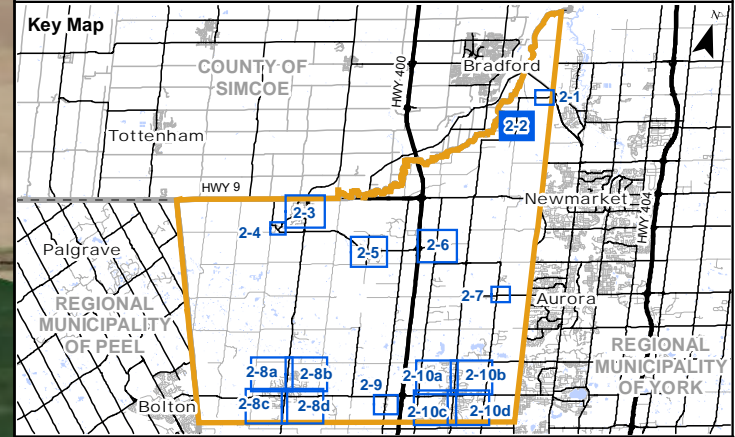


Figure A-15

Township of King CSWMMMP

Ansnorveldt Vegetation Communities



- Legend**
- Township of King
 - Settlement Area
 - Waterbody
 - Provincially Significant Wetland (PSW)
 - Unevaluated Wetland
 - Wooded Area
- Vegetation Community**
- Wooded
 - Thicket
 - Meadow
 - Open Aquatic
 - Swamp
 - Thicket Wetland
 - Meadow Wetland
 - Shallow Aquatic

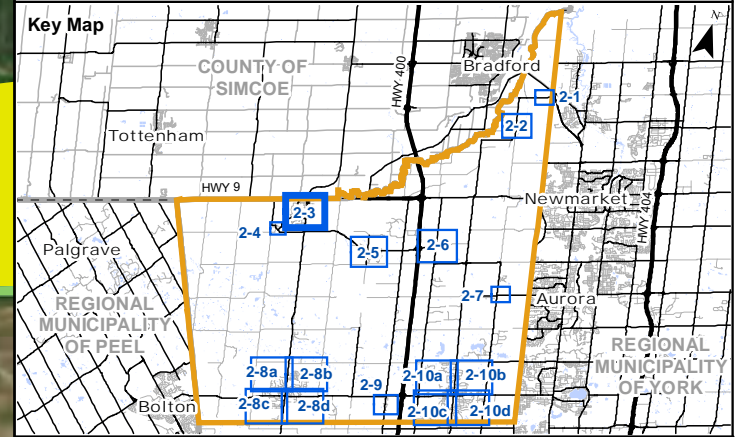
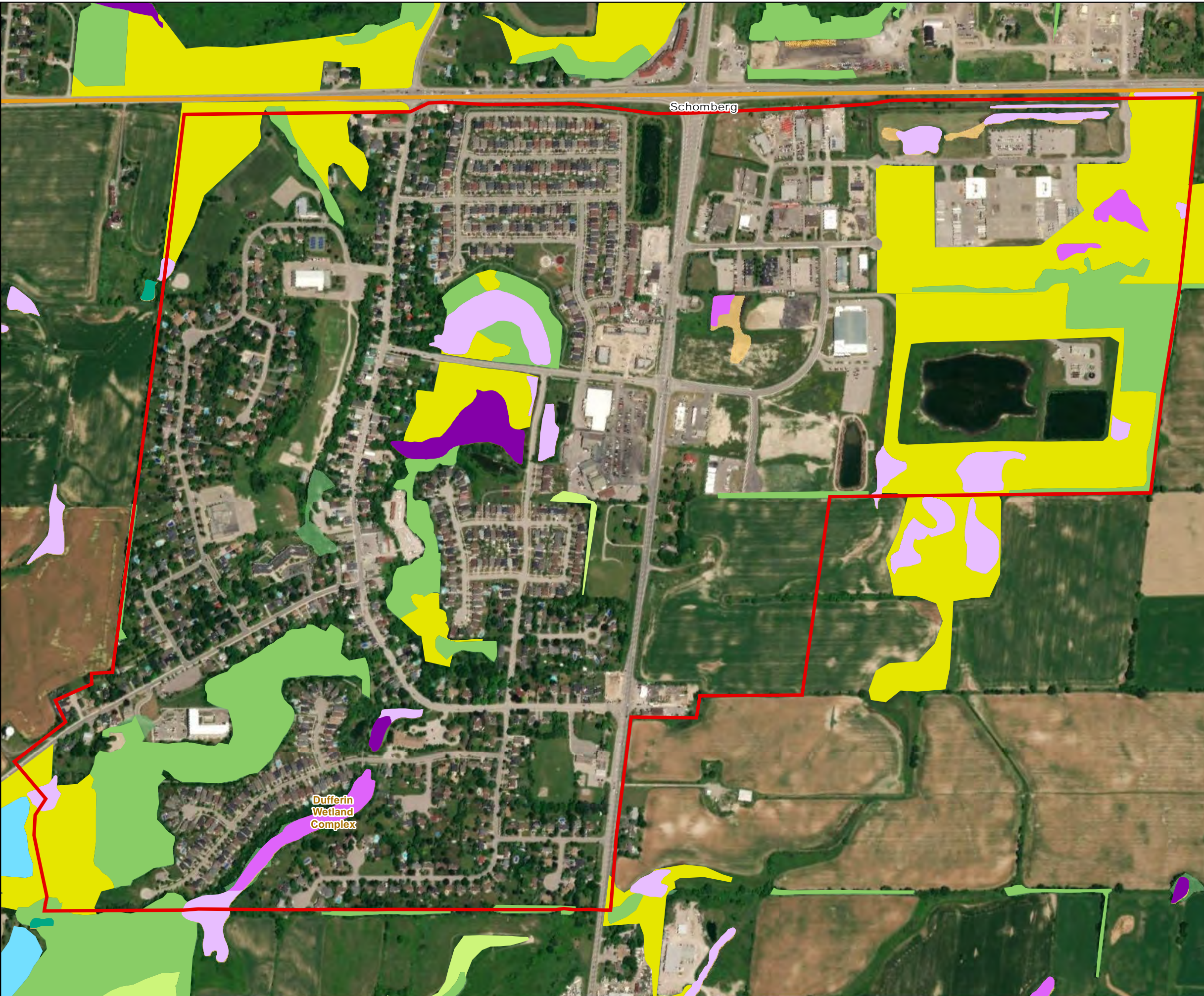


Map Produced by Natural Resource Solutions Inc. This map is proprietary and confidential and must not be duplicated or distributed by any means without express written permission of NRSI. Data provided by MNRFO Copyright: Queen's Printer Ontario. Airphoto: ESRI (2015/2018)

Project: 2216 Date: October 1, 2019	NAD83 - UTM Zone 17 Size: 11x17" 1:5,500

Township of King CSWMMMP

Schomberg Vegetation Communities



- Legend**
- Township of King
 - Settlement Area
 - Waterbody
 - Other Wetland (Non-PSW)
 - Unevaluated Wetland
 - Wooded Area
- Vegetation Community**
- Wooded
 - Thicket
 - Meadow
 - Open Aquatic
 - Swamp
 - Thicket Wetland
 - Meadow Wetland
 - Shallow Aquatic



Map Produced by Natural Resource Solutions Inc. This map is proprietary and confidential and must not be duplicated or distributed by any means without express written permission of NRSI. Data provided by MNRFO Copyright: Queen's Printer Ontario. Airphoto: ESRI (2018)

Project: 2216 Date: October 1, 2019	NAD83 - UTM Zone 17 Size: 11x17" 1:7,500
--	--

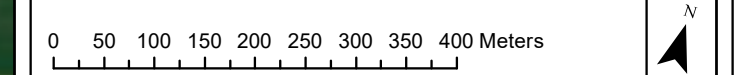
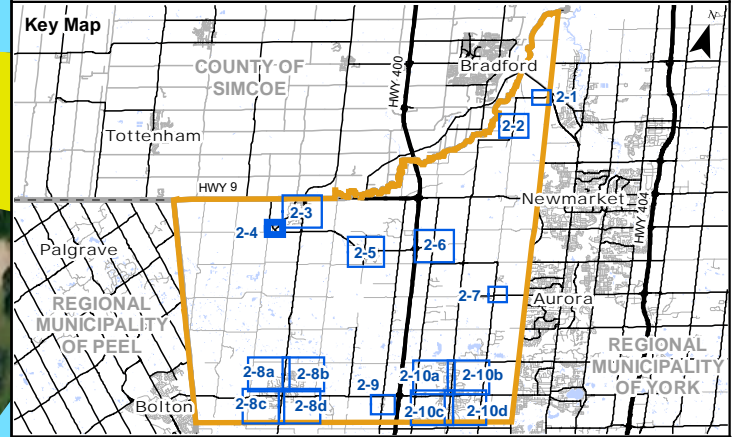
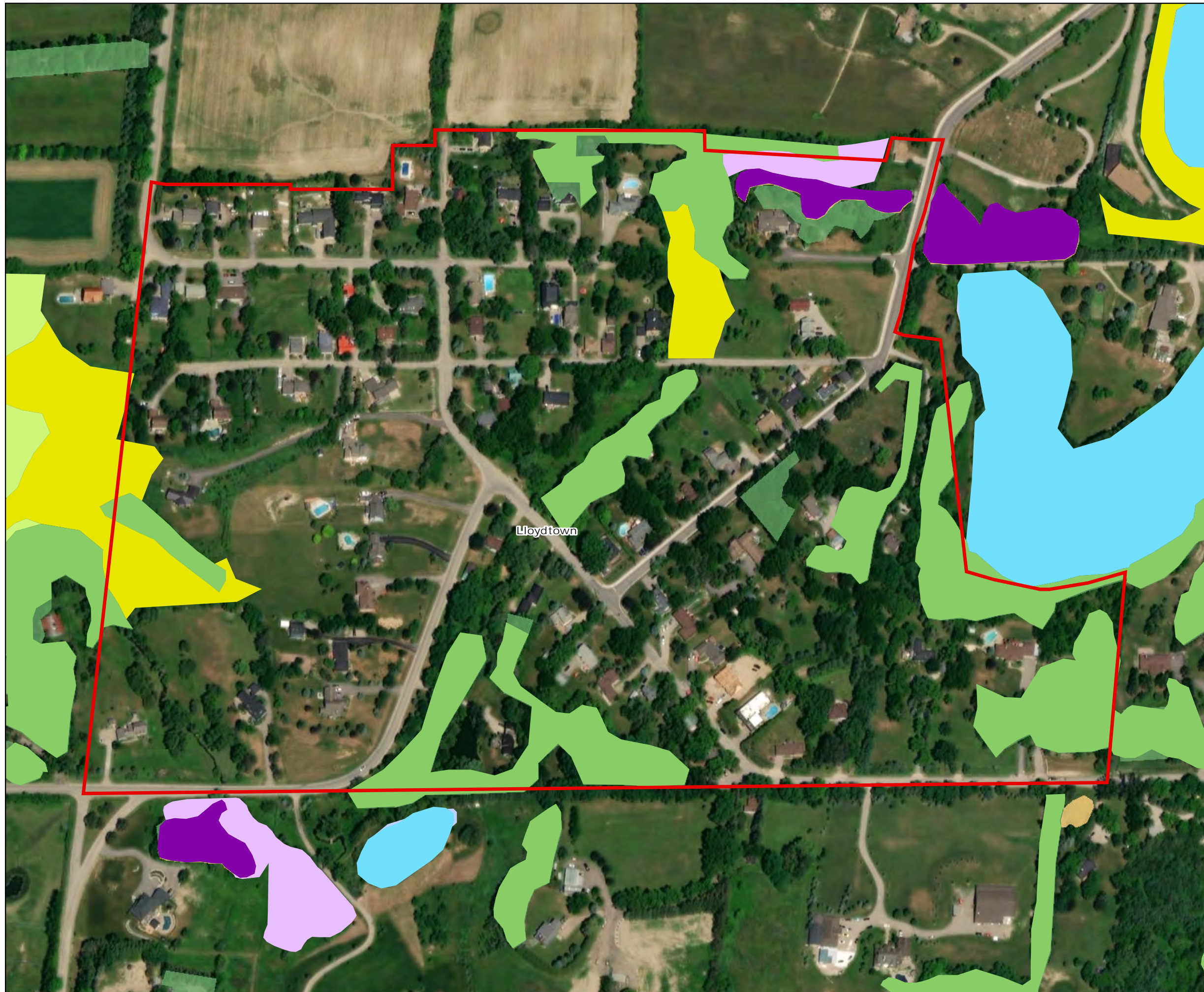


Figure A-17

Township of King CSWMMMP

Lloydtown Vegetation Communities



Legend

- Township of King
- Settlement Area
- Waterbody
- Unevaluated Wetland
- Wooded Area

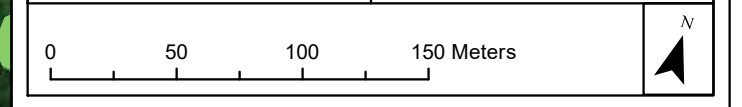
Vegetation Community

- Wooded
- Thicket
- Meadow
- Open Aquatic
- Swamp
- Thicket Wetland
- Meadow Wetland
- Shallow Aquatic



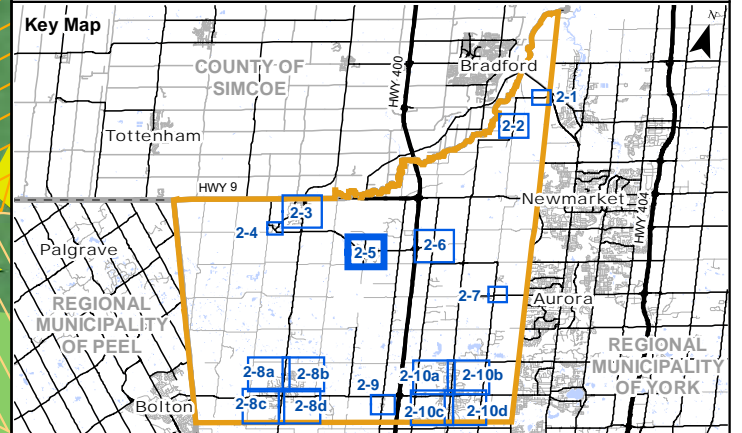
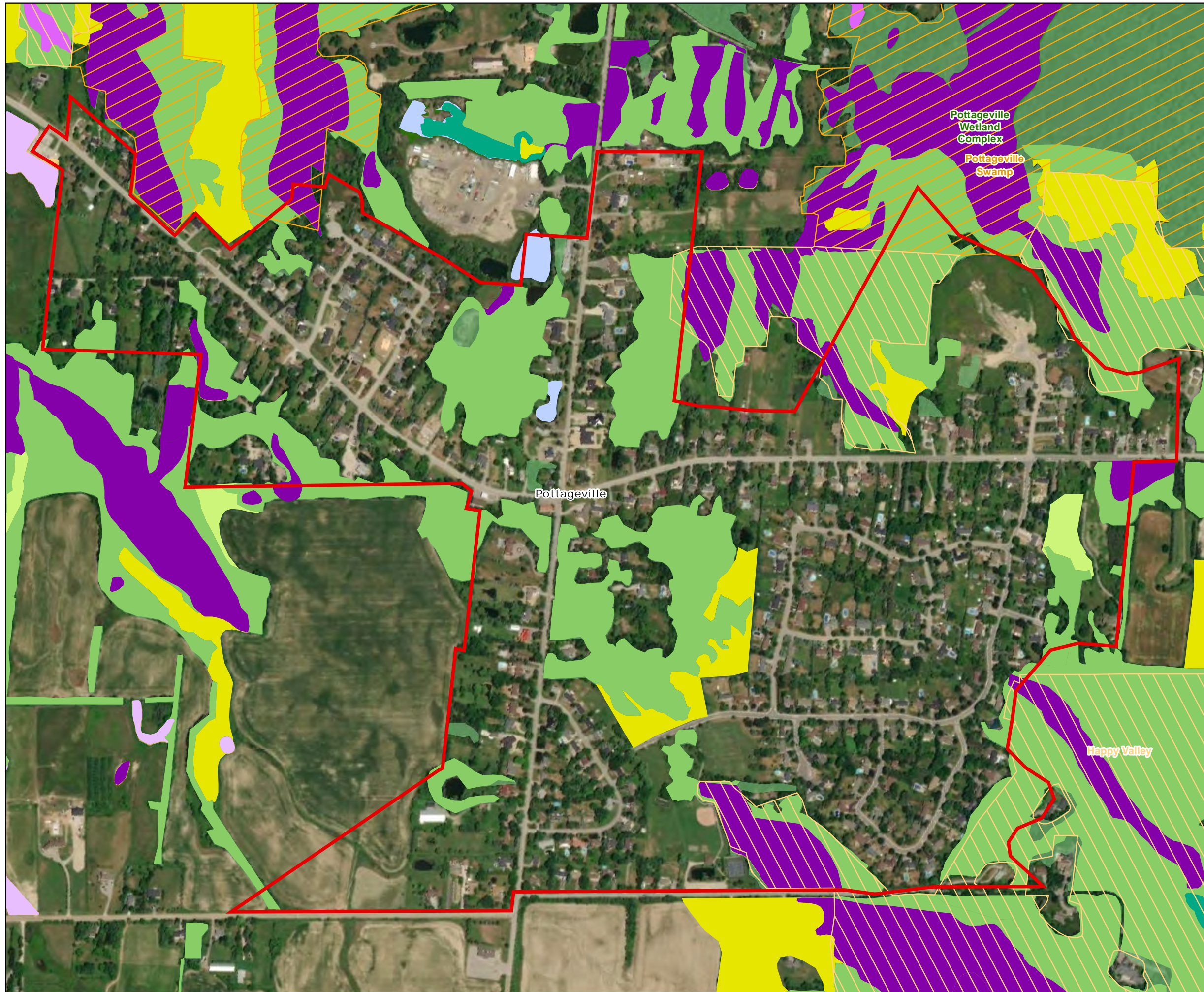
Map Produced by Natural Resource Solutions Inc. This map is proprietary and confidential and must not be duplicated or distributed by any means without express written permission of NRSI. Data provided by MNRFO Copyright: Queen's Printer Ontario. Airphoto: ESRI (2018)

Project: 2216 Date: October 1, 2019	NAD83 - UTM Zone 17 Size: 11x17" 1:3,000
--	--



Township of King CSWMMMP

**Pottageville
Vegetation Communities**



Legend

- Township of King
- Settlement Area
- Waterbody
- Provincially Significant Wetland (PSW)
- Unevaluated Wetland
- ANSI, Life Science
- Candidate ANSI, Life Science
- Wooded Area

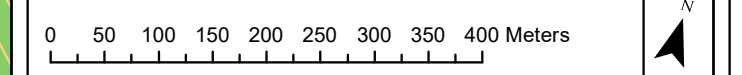
Vegetation Community

- Wooded
- Thicket
- Meadow
- Open Aquatic
- Swamp
- Thicket Wetland
- Meadow Wetland
- Shallow Aquatic



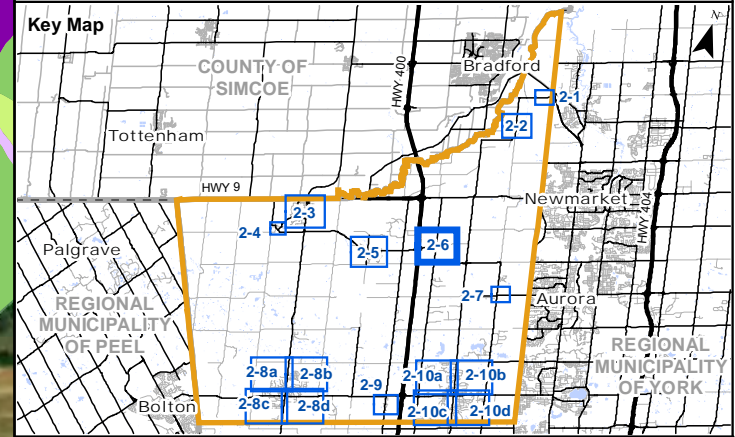
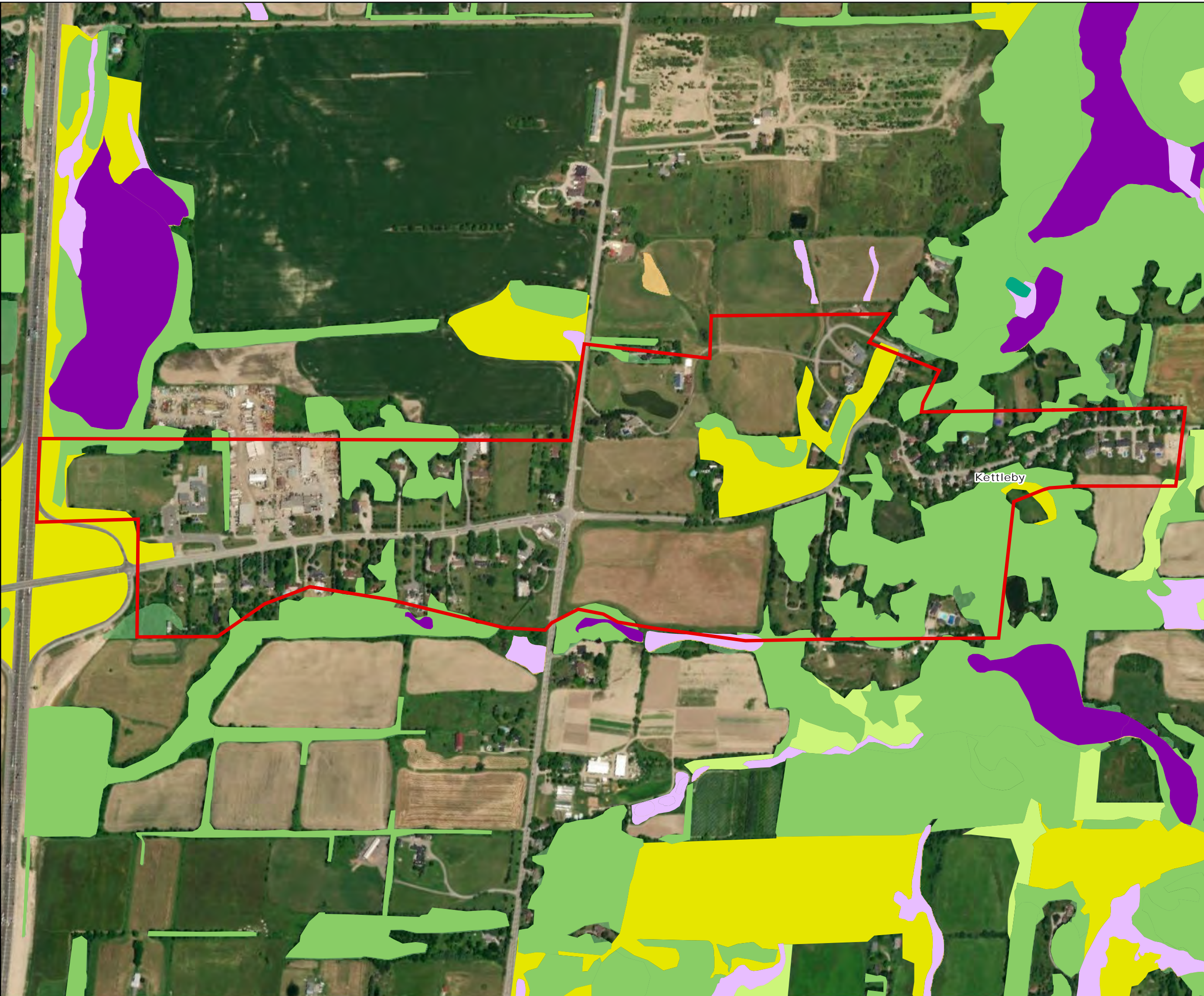
Map Produced by Natural Resource Solutions Inc. This map is proprietary and confidential and must not be duplicated or distributed by any means without express written permission of NRSI. Data provided by MNRF © Copyright: Queen's Printer Ontario. Airphoto: ESRI (2018)

Project: 2216 Date: October 1, 2019	NAD83 - UTM Zone 17 Size: 11x17" 1:7,000
--	--



Township of King CSWMMMP

Kettleby Vegetation Communities

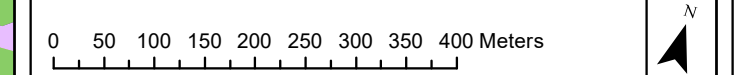


- Legend**
- Township of King
 - Settlement Area
 - Waterbody
 - Unevaluated Wetland
 - Wooded Area
 - Vegetation Community**
 - Wooded
 - Thicket
 - Meadow
 - Open Aquatic
 - Swamp
 - Thicket Wetland
 - Meadow Wetland
 - Shallow Aquatic

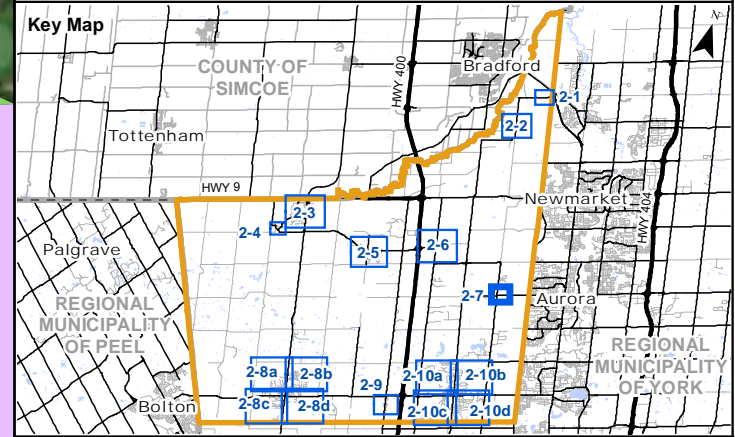
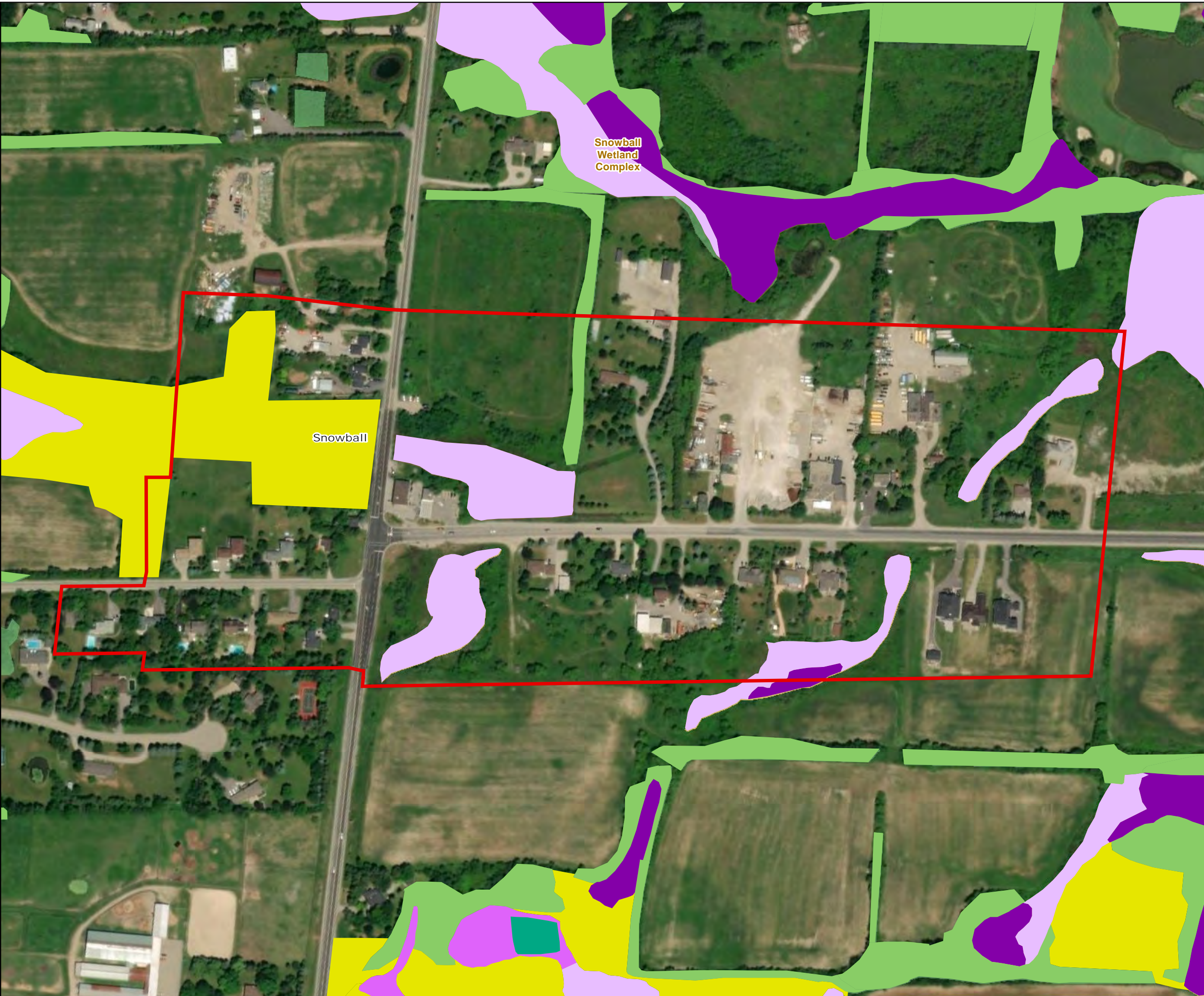


Map Produced by Natural Resource Solutions Inc. This map is proprietary and confidential and must not be duplicated or distributed by any means without express written permission of NRSI. Data provided by MNRFO Copyright: Queen's Printer Ontario. Airphoto: ESRI (2018)

Project: 2216 Date: October 1, 2019	NAD83 - UTM Zone 17 Size: 11x17" 1:7,500
--	--



Township of King CSWMMP Snowball Vegetation Communities



- Legend**
- Township of King
 - Settlement Area
 - Other Wetland (Non-PSW)
 - Unevaluated Wetland
 - Wooded Area
- Vegetation Community**
- Wooded
 - Thicket
 - Meadow
 - Open Aquatic
 - Swamp
 - Thicket Wetland
 - Meadow Wetland
 - Shallow Aquatic

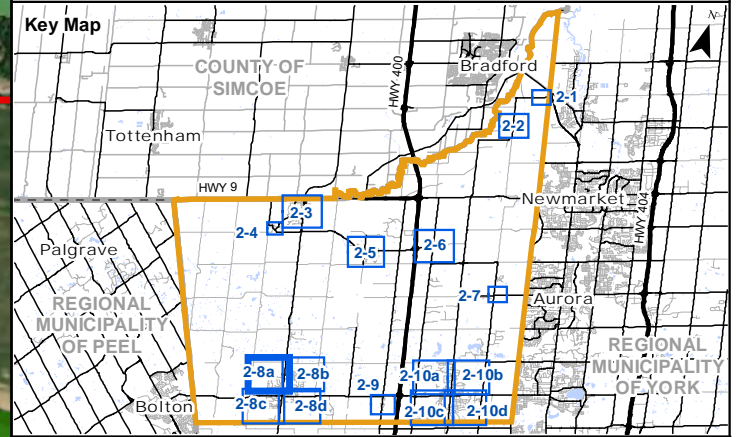
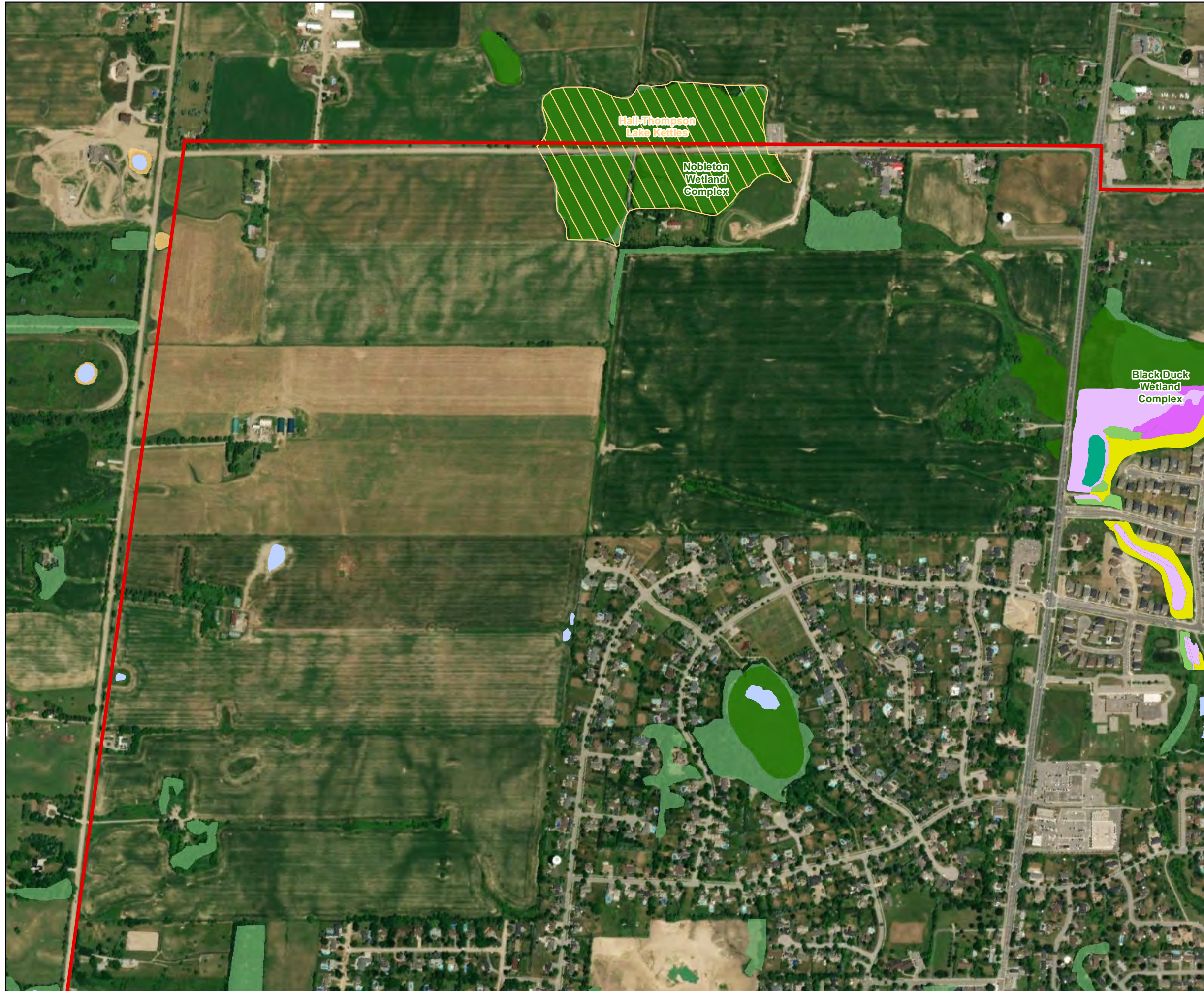


Map Produced by Natural Resource Solutions Inc. This map is proprietary and confidential and must not be duplicated or distributed by any means without express written permission of NRSI. Data provided by MNRFC. Copyright: Queen's Printer Ontario. Airphoto: ESRI (2018)

Project: 2216 Date: October 1, 2019	NAD83 - UTM Zone 17 Size: 11x17" 1:3,500

Township of King CSWMMMP

Nobleton Vegetation Communities

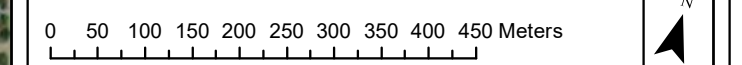


- Legend**
- Township of King
 - Settlement Area
 - Waterbody
 - Provincially Significant Wetland (PSW)
 - Unevaluated Wetland
 - Candidate ANSI, Life Science
 - Wooded Area
- Vegetation Community**
- Wooded
 - Thicket
 - Meadow
 - Open Aquatic
 - Swamp
 - Thicket Wetland
 - Meadow Wetland
 - Shallow Aquatic

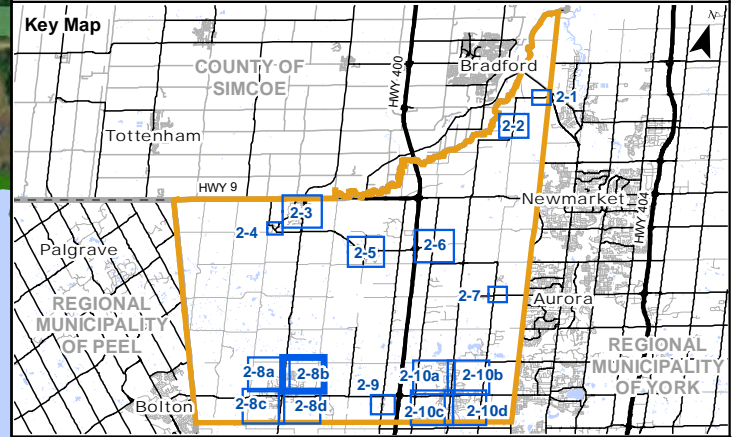
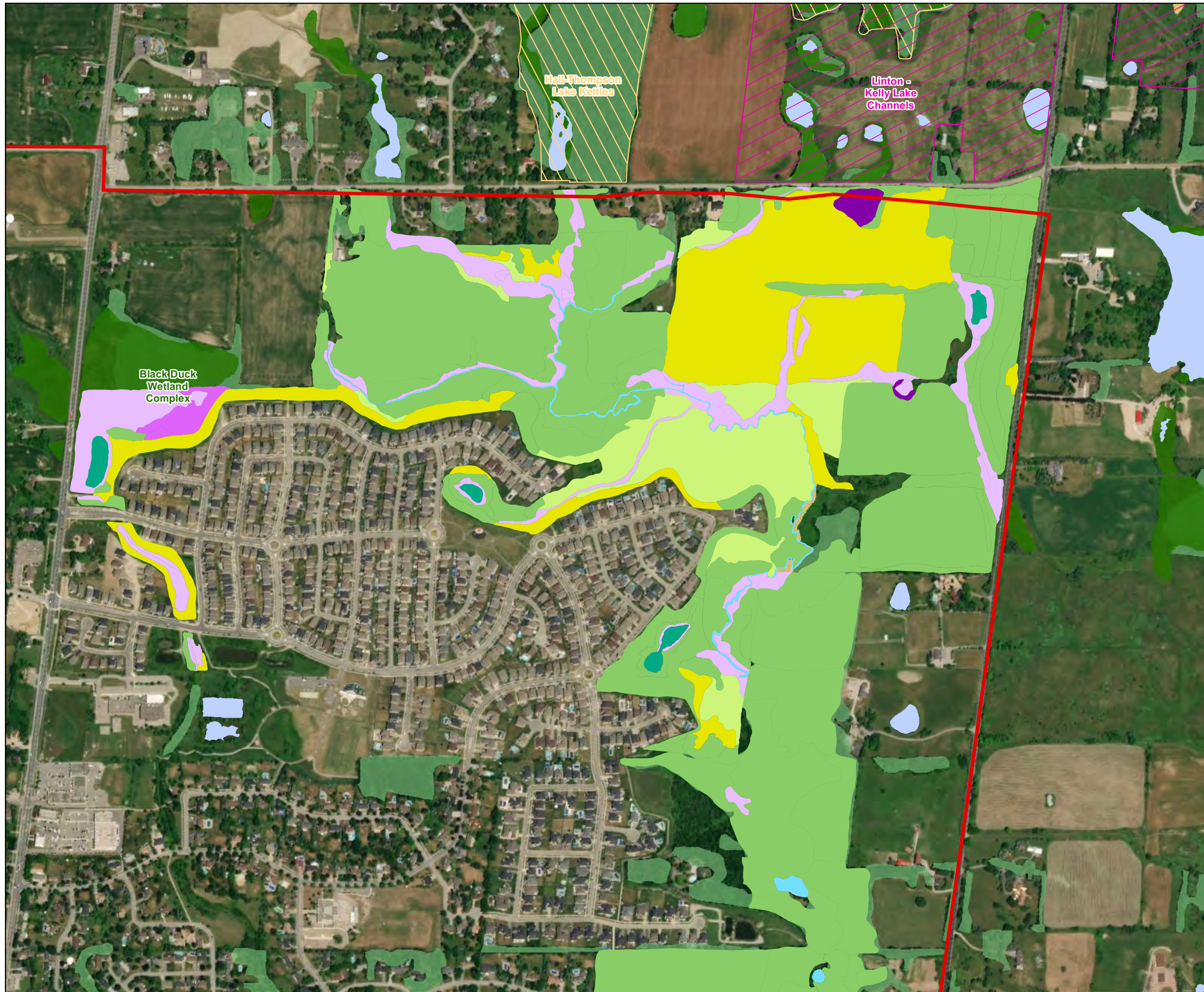


Map Produced by Natural Resource Solutions Inc. This map is proprietary and confidential and must not be duplicated or distributed by any means without express written permission of NRSI. Data provided by MNRFO Copyright: Queen's Printer Ontario. Airphoto: ESRI (2018)

Project: 2216 Date: October 1, 2019	NAD83 - UTM Zone 17 Size: 11x17" 1:8,000
--	--



Township of King CSWMMMP Nobleton Vegetation Communities

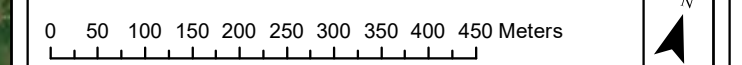


- Legend**
- Township of King
 - Settlement Area
 - Waterbody
 - Provincially Significant Wetland (PSW)
 - Unevaluated Wetland
 - ANSI, Earth Science
 - Candidate ANSI, Life Science
 - Wooded Area
- Vegetation Community**
- Wooded
 - Thicket
 - Meadow
 - Open Aquatic
 - Swamp
 - Thicket Wetland
 - Meadow Wetland
 - Shallow Aquatic



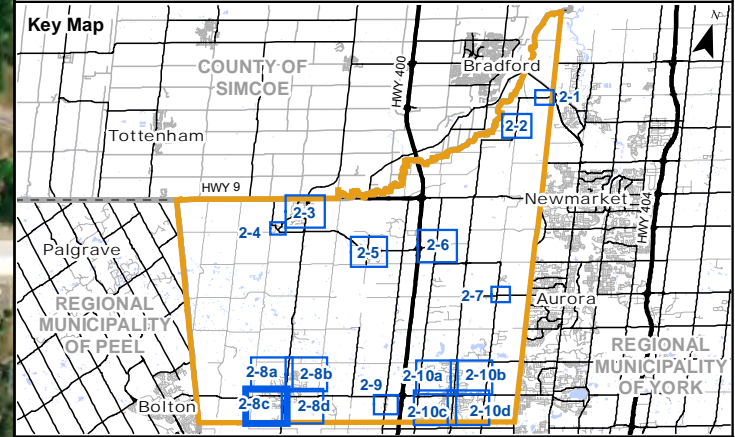
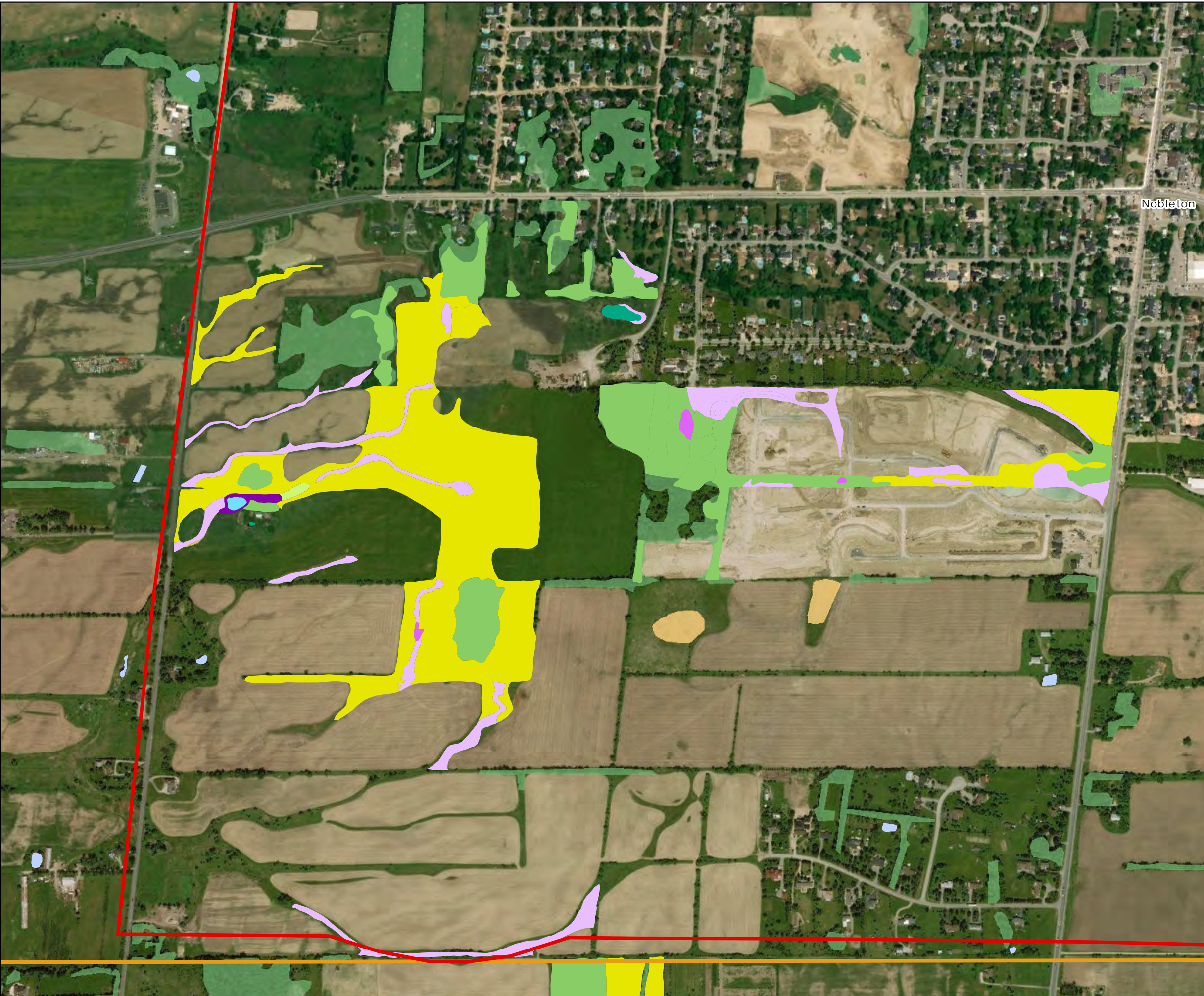
Map Produced by Natural Resource Solutions Inc. This map is proprietary and confidential and must not be duplicated or distributed by any means without express written permission of NRSI. Data provided by MNRFC. Copyright: Queen's Printer Ontario. Airphoto: ESRI (2018)

Project: 2216 Date: October 1, 2019	NAD83 - UTM Zone 17 Size: 11x17" 1:8,000
--	--



Township of King CSWMMMP

**Nobleton
Vegetation Communities**



- Legend**
- Township of King
 - Settlement Area
 - Waterbody
 - Unevaluated Wetland
 - Wooded Area
 - Vegetation Community**
 - Wooded
 - Thicket
 - Meadow
 - Open Aquatic
 - Swamp
 - Thicket Wetland
 - Meadow Wetland
 - Shallow Aquatic



Map Produced by Natural Resource Solutions Inc. This map is proprietary and confidential and must not be duplicated or distributed by any means without express written permission of NRSI. Data provided by MNRFC. Copyright: Queen's Printer Ontario. Airphoto: ESRI (2018)

Project: 2216 Date: October 1, 2019	NAD83 - UTM Zone 17 Size: 11x17" 1:8,000
--	--

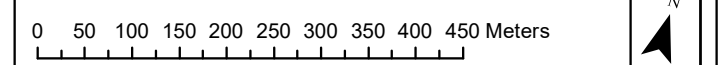
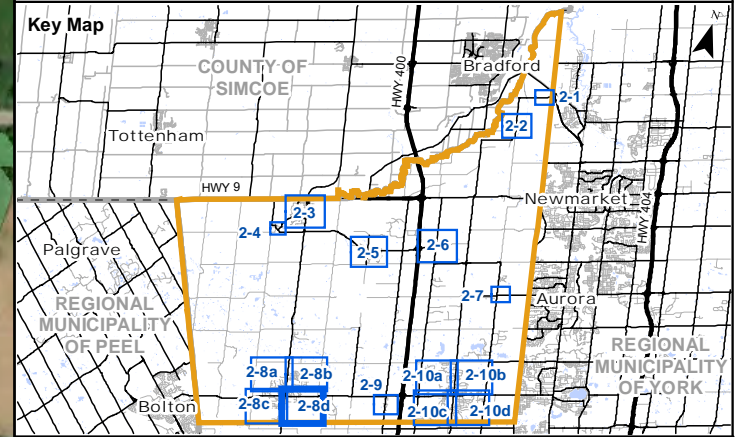
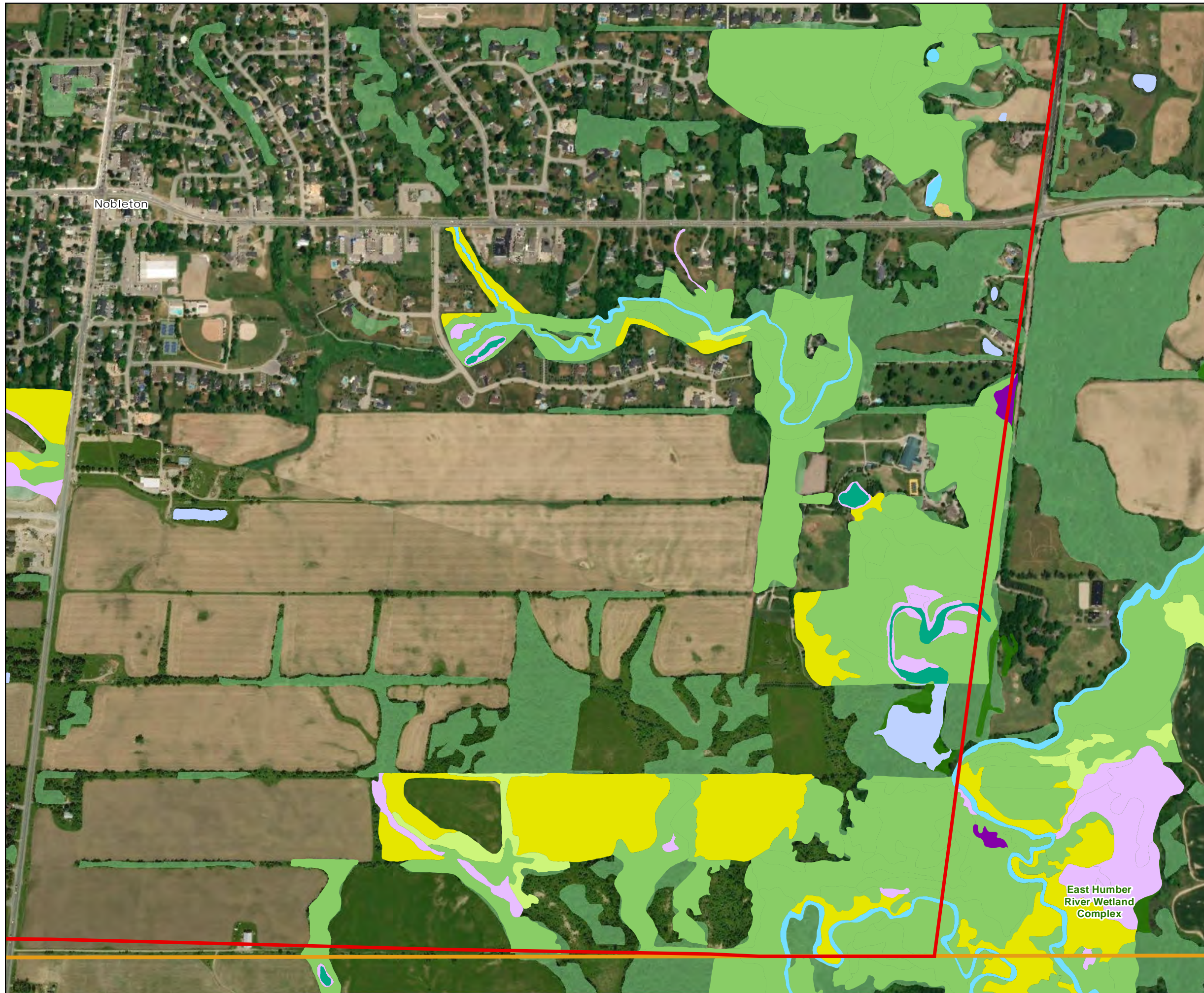


Figure A-24

Township of King CSWMMMP

Nobleton Vegetation Communities

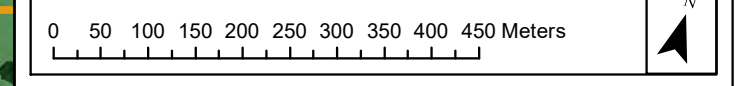


- Legend**
- Township of King
 - Settlement Area
 - Waterbody
 - Provincially Significant Wetland (PSW)
 - Unevaluated Wetland
 - Wooded Area
- Vegetation Community**
- Wooded
 - Thicket
 - Meadow
 - Open Aquatic
 - Swamp
 - Thicket Wetland
 - Meadow Wetland
 - Shallow Aquatic



Map Produced by Natural Resource Solutions Inc. This map is proprietary and confidential and must not be duplicated or distributed by any means without express written permission of NRSI. Data provided by MNRFC. Copyright: Queen's Printer Ontario. Airphoto: ESRI (2018)

Project: 2216 Date: October 1, 2019	NAD83 - UTM Zone 17 Size: 11x17" 1:8,000
--	--

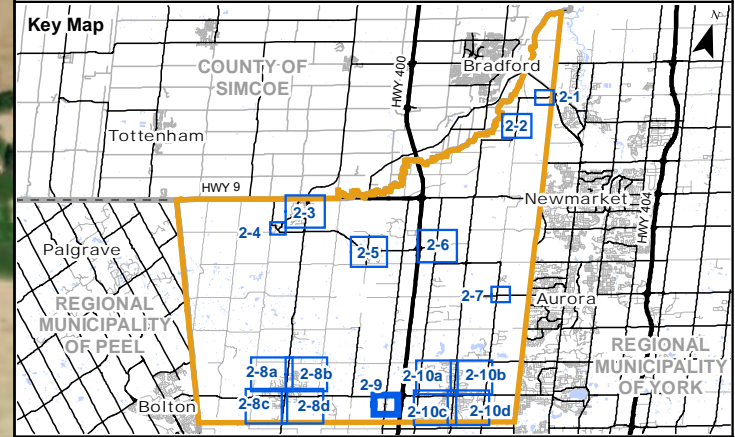


Township of King CSWMMMP

Laskay Vegetation Communities



Eaton Hall-Mary-Hackett
Lakes Wetland Complex



- Legend**
- Township of King
 - Settlement Area
 - Waterbody
 - Provincially Significant Wetland (PSW)
 - Wooded Area
- Vegetation Community**
- Wooded
 - Thicket
 - Meadow
 - Open Aquatic
 - Swamp
 - Thicket Wetland
 - Meadow Wetland
 - Shallow Aquatic



Map Produced by Natural Resource Solutions Inc. This map is proprietary and confidential and must not be duplicated or distributed by any means without express written permission of NRSI. Data provided by MNRFC Copyright: Queen's Printer Ontario. Airphoto: ESRI (2018)

Project: 2216 Date: October 1, 2019	NAD83 - UTM Zone 17 Size: 11x17" 1:4,500
--	--

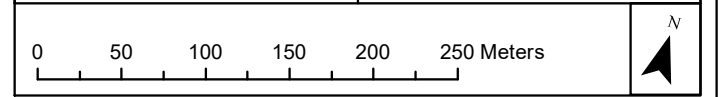
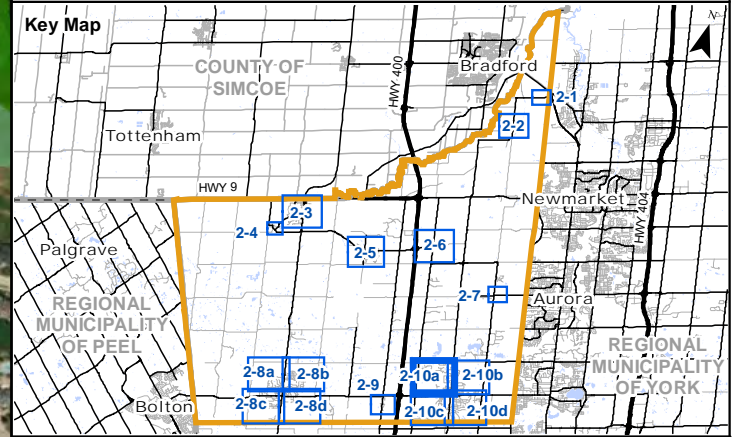
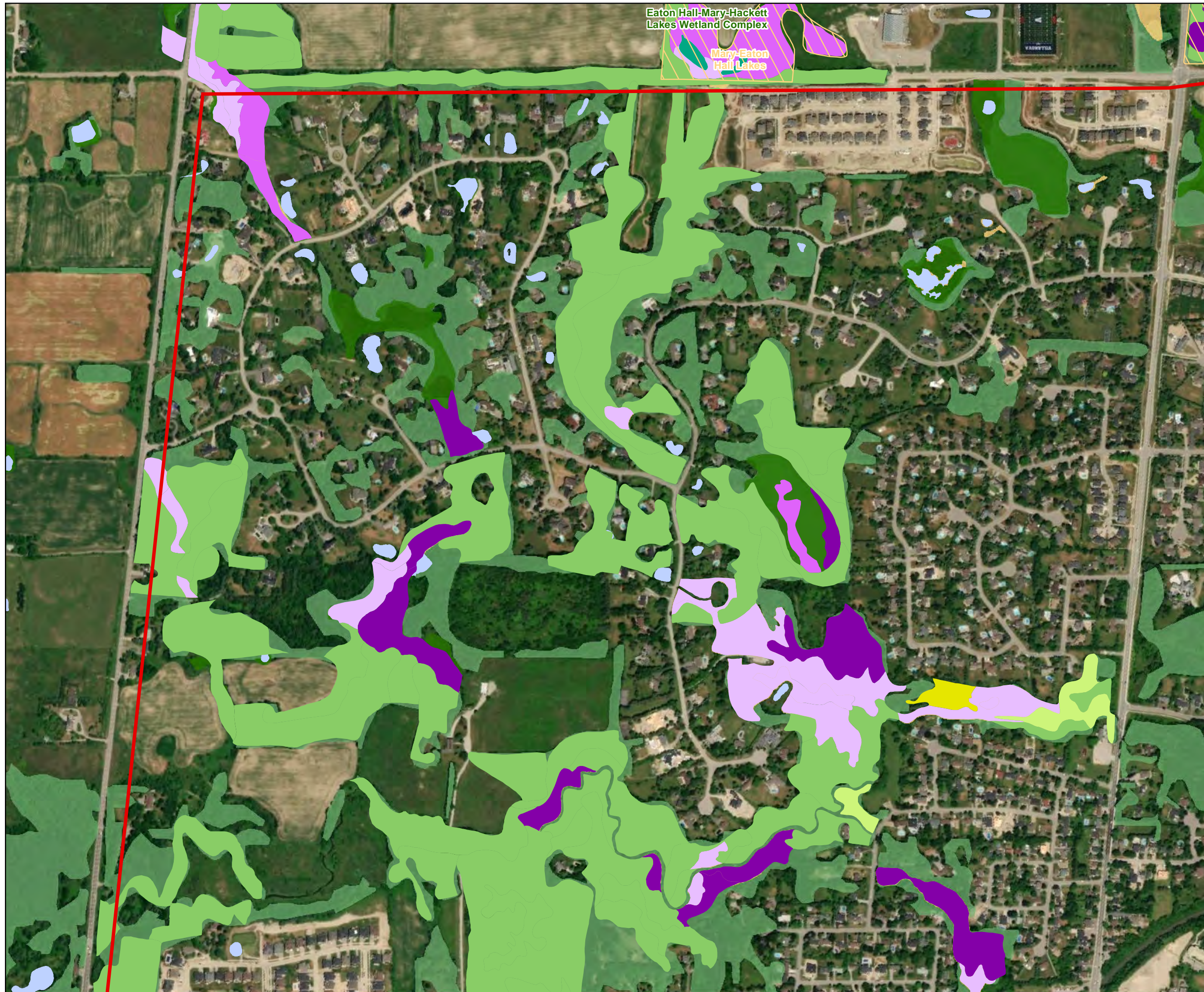


Figure A-26

Township of King CSWMMP

King City Vegetation Communities



Legend

- Township of King
- Settlement Area
- Waterbody
- Provincially Significant Wetland (PSW)
- Unevaluated Wetland
- Candidate ANSI, Life Science
- Wooded Area
- Vegetation Community**
- Wooded
- Thicket
- Meadow
- Open Aquatic
- Swamp
- Thicket Wetland
- Meadow Wetland
- Shallow Aquatic



Map Produced by Natural Resource Solutions Inc. This map is proprietary and confidential and must not be duplicated or distributed by any means without express written permission of NRSI. Data provided by MNRF © Copyright: Queen's Printer Ontario. Airphoto: ESRI (2018)

Project: 2216 Date: October 1, 2019	NAD83 - UTM Zone 17 Size: 11x17" 1:8,000
--	--

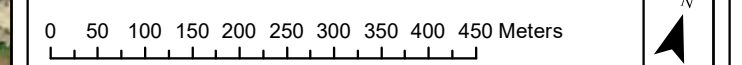
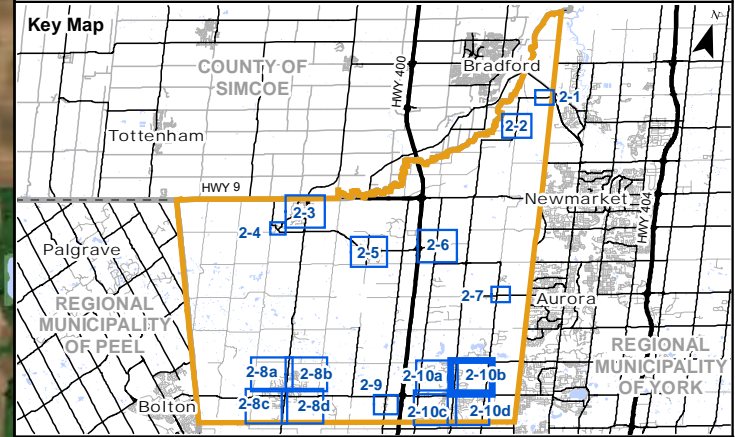
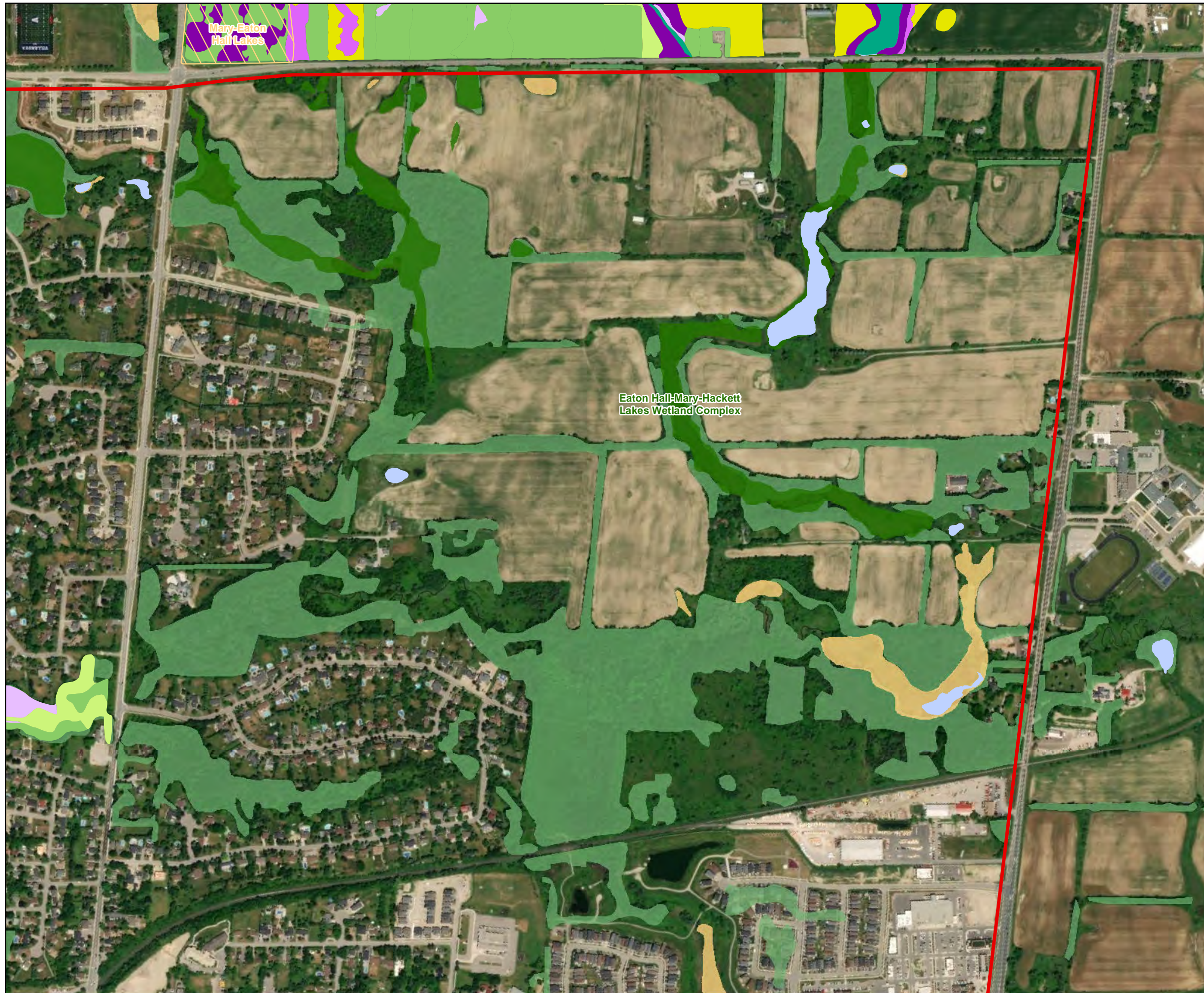


Figure A-27

Township of King CSWMMP

King City Vegetation Communities



- Legend**
- Township of King
 - Settlement Area
 - Waterbody
 - Provincially Significant Wetland (PSW)
 - Unevaluated Wetland
 - Candidate ANSI, Life Science
 - Wooded Area
 - Vegetation Community**
 - Wooded
 - Thicket
 - Meadow
 - Open Aquatic
 - Swamp
 - Thicket Wetland
 - Meadow Wetland
 - Shallow Aquatic



Map Produced by Natural Resource Solutions Inc. This map is proprietary and confidential and must not be duplicated or distributed by any means without express written permission of NRSI. Data provided by MNRF © Copyright: Queen's Printer Ontario. Airphoto: ESRI (2018)

Project: 2216 Date: October 1, 2019	NAD83 - UTM Zone 17 Size: 11x17" 1:8,000
--	--

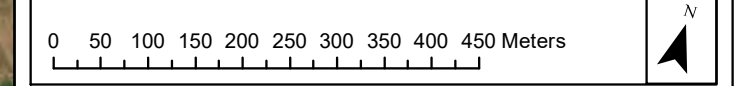
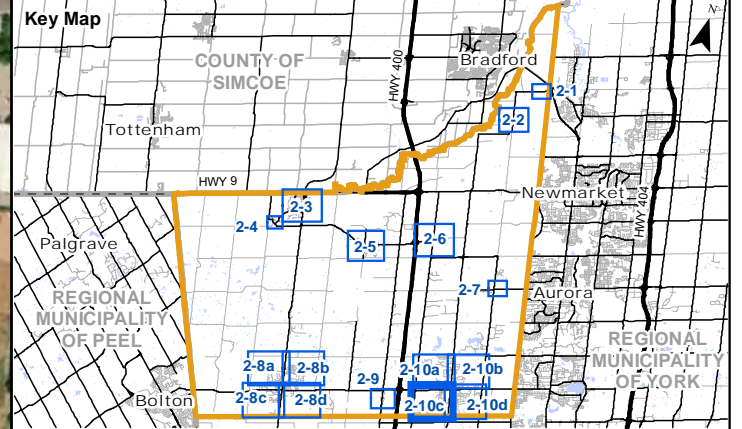
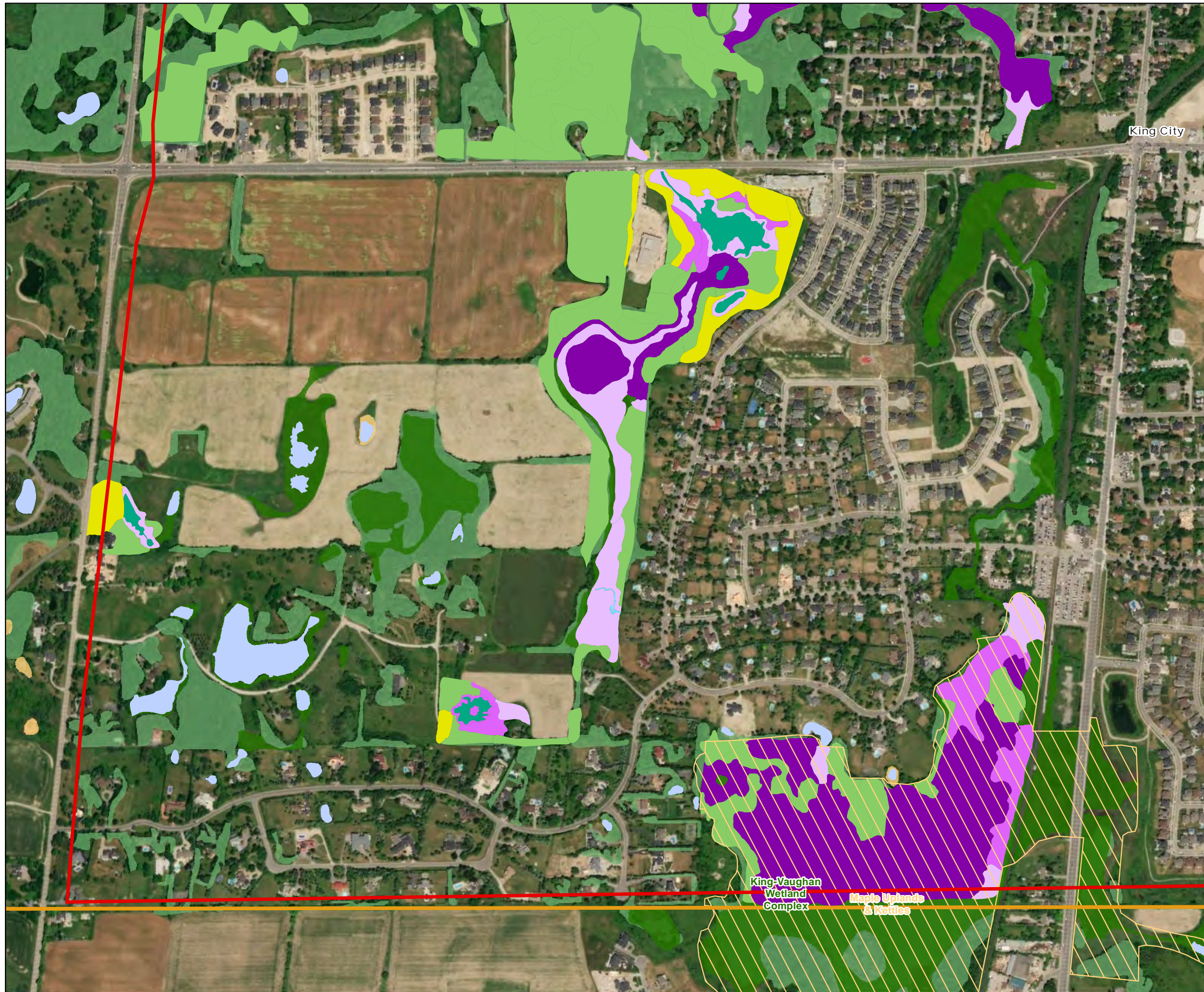


Figure A-28

Township of King CSWMMMP

King City Vegetation Communities



- Legend**
- Township of King
 - Settlement Area
 - Waterbody
 - Provincially Significant Wetland (PSW)
 - Unevaluated Wetland
 - Candidate ANSI, Life Science
 - Wooded Area
 - Vegetation Community**
 - Wooded
 - Thicket
 - Meadow
 - Open Aquatic
 - Swamp
 - Thicket Wetland
 - Meadow Wetland
 - Shallow Aquatic



Map Produced by Natural Resource Solutions Inc. This map is proprietary and confidential and must not be duplicated or distributed by any means without express written permission of NRSI. Data provided by MNRFC. Copyright: Queen's Printer Ontario. Airphoto: ESRI (2018)

Project: 2216 Date: October 1, 2019	NAD83 - UTM Zone 17 Size: 11x17" 1:8,000
--	--

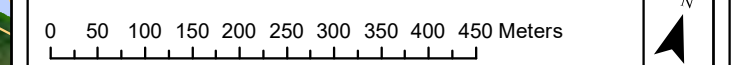
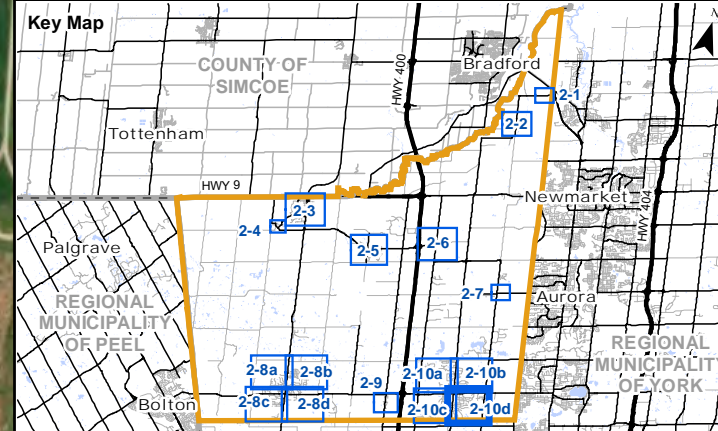
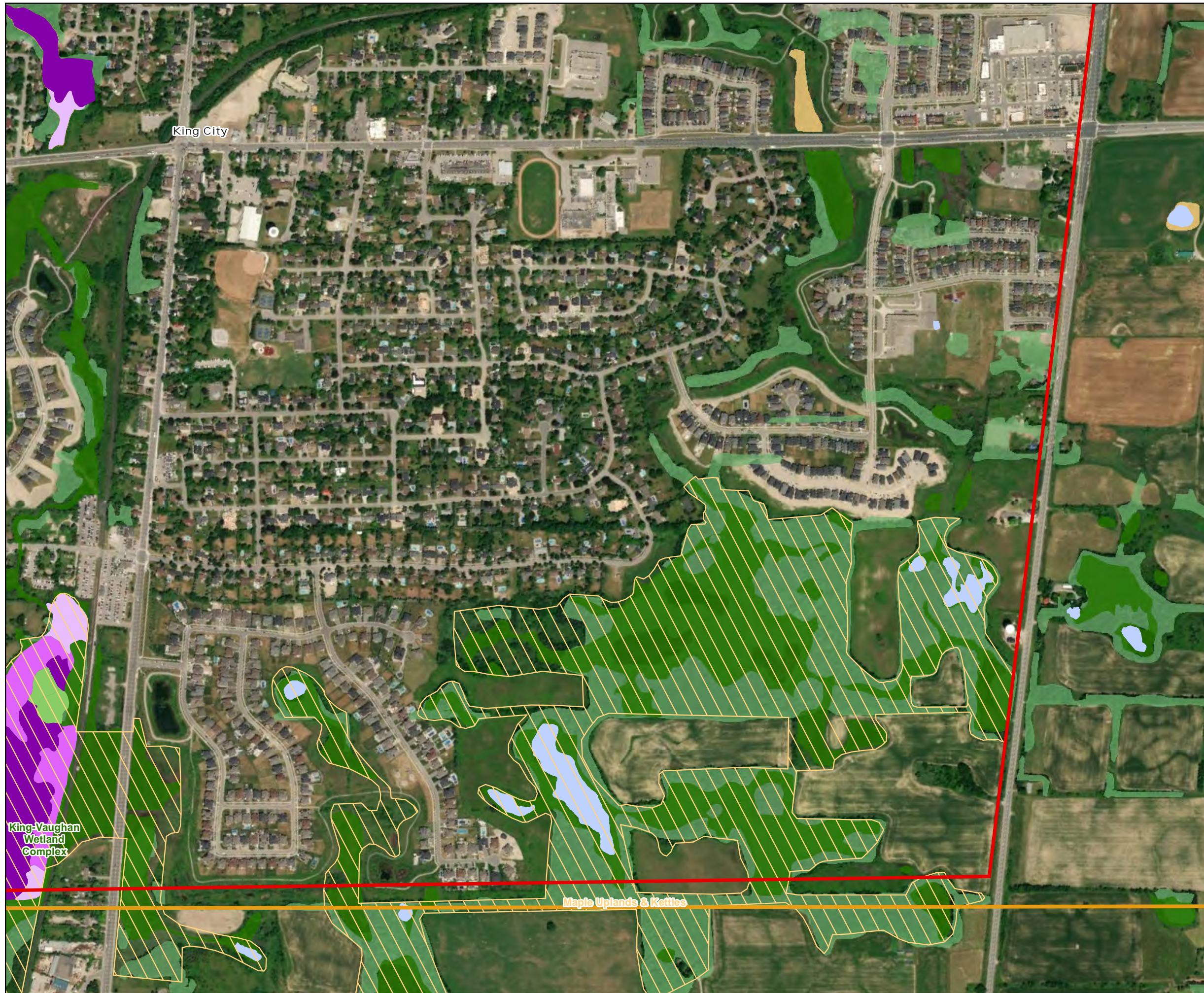


Figure A-29

Township of King CSWMMMP

King City Vegetation Communities



Legend

- Township of King
- Settlement Area
- Waterbody
- Provincially Significant Wetland (PSW)
- Unevaluated Wetland
- Candidate ANSI, Life Science
- Wooded Area
- Vegetation Community**
- Wooded
- Thicket
- Meadow
- Open Aquatic
- Swamp
- Thicket Wetland
- Meadow Wetland
- Shallow Aquatic



Map Produced by Natural Resource Solutions Inc. This map is proprietary and confidential and must not be duplicated or distributed by any means without express written permission of NRSI. Data provided by MNRFC. Copyright: Queen's Printer Ontario. Airphoto: ESRI (2018)

Project: 2216 Date: October 1, 2019	NAD83 - UTM Zone 17 Size: 11x17" 1:8,000
--	--

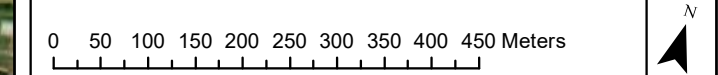
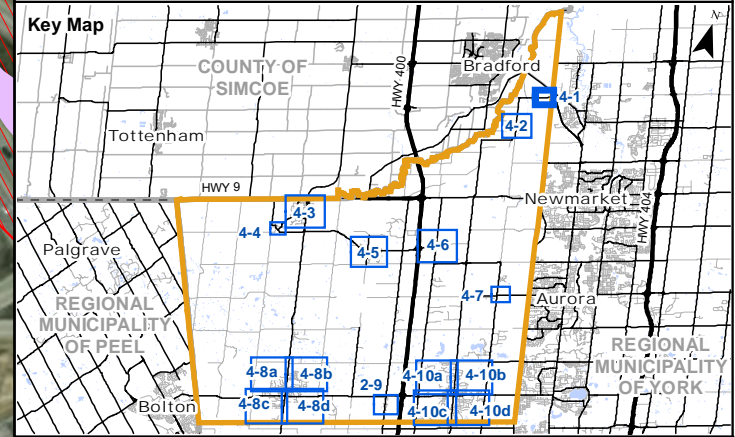
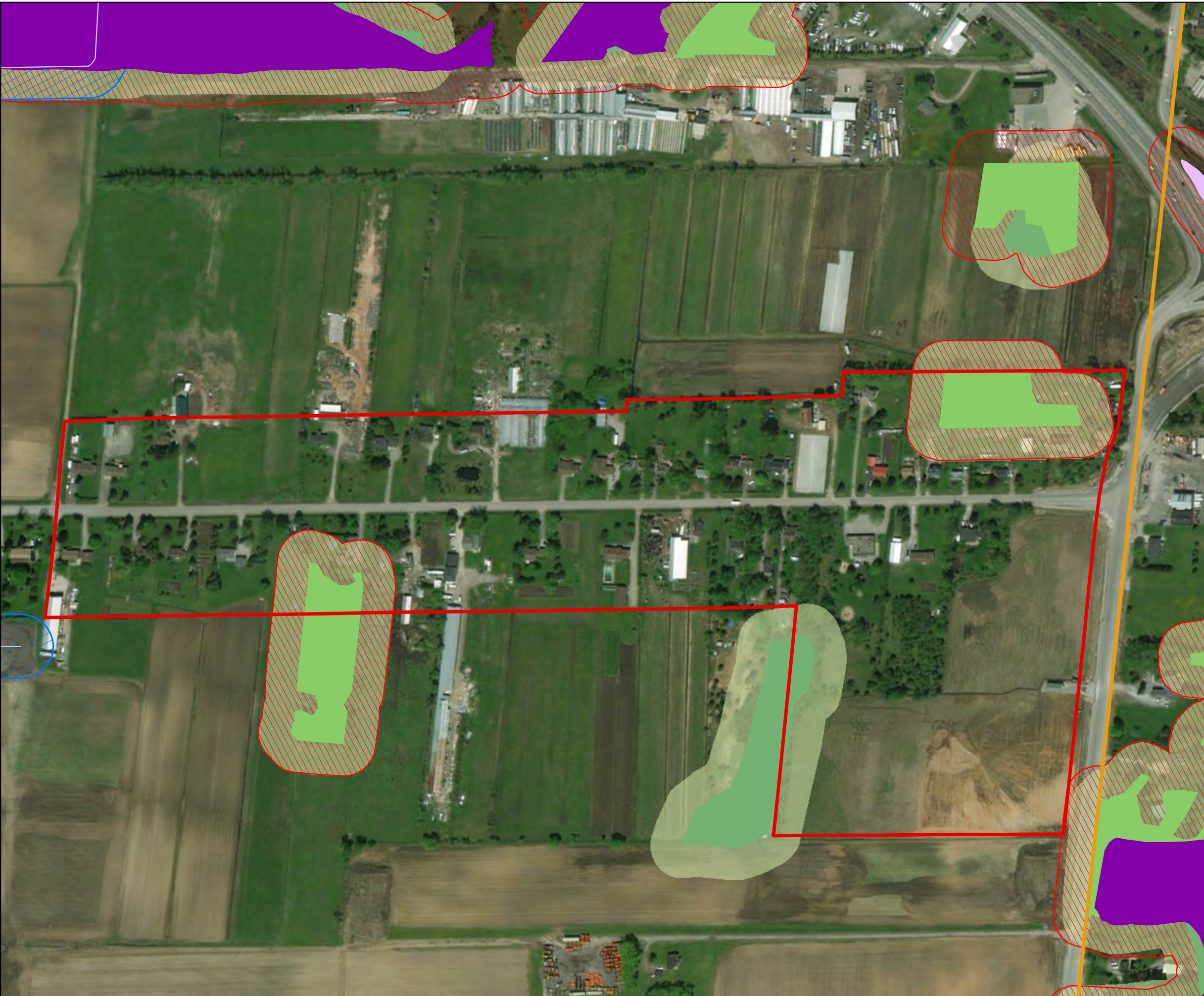


Figure A-30

Township of King CSWMMMP Graham Sideroad Vegetation Protection Zones



Legend

Township of King	Wooded
Settlement Area	Open Aquatic
Permanent Watercourse	Swamp
Permanent Watercourse Buffer (30m)	Thicket Wetland
Intermittent Watercourse Buffer (30m)	Meadow Wetland
Wooded Area	Shallow Aquatic
Wooded Area Buffer (30m)	Vegetation Protection Zones



Map Produced by Natural Resource Solutions Inc. This map is proprietary and confidential and must not be duplicated or distributed by any means without express written permission of NRSI. Data provided by MNRFO Copyright: Queen's Printer Ontario. Airphoto: ESRI (2014)

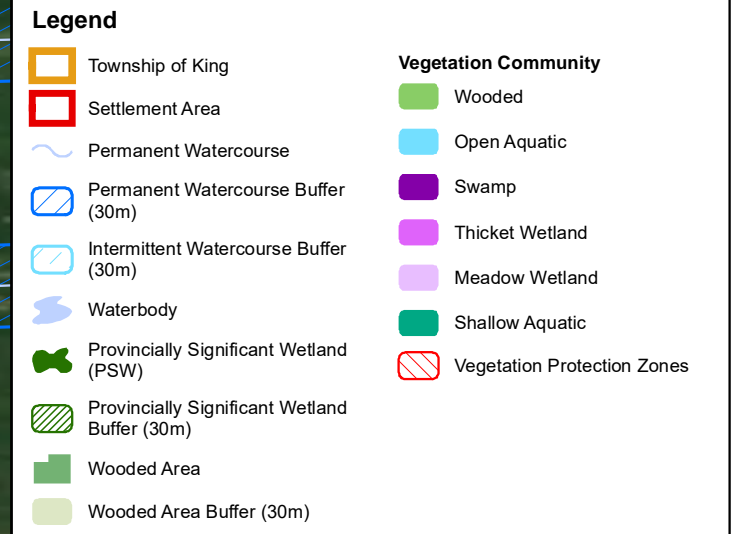
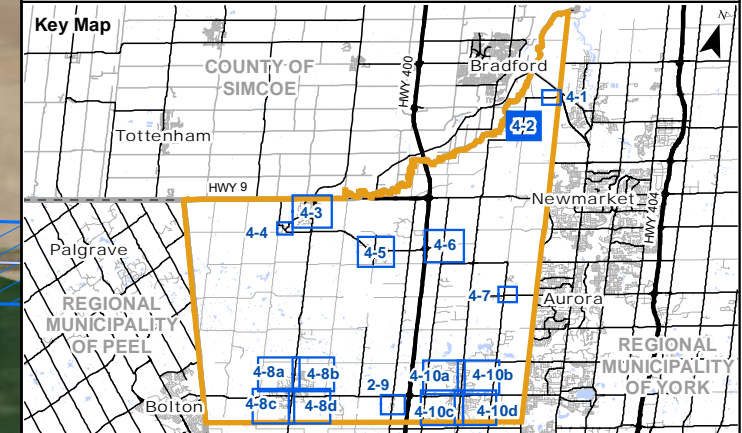
Project: 2216 Date: October 17, 2019	NAD83 - UTM Zone 17 Size: 11x17" 1:3,500
---	--

0 50 100 150 200 Meters

Figure A-31

Township of King CSWMMMP

Ansnorveldt Vegetation Protection Zones



Ansnorveldt
Wetland
Complex



Map Produced by Natural Resource Solutions Inc. This map is proprietary and confidential and must not be duplicated or distributed by any means without express written permission of NRSI. Data provided by MNRFO Copyright: Queen's Printer Ontario. Airphoto: ESRI (2015/2018)

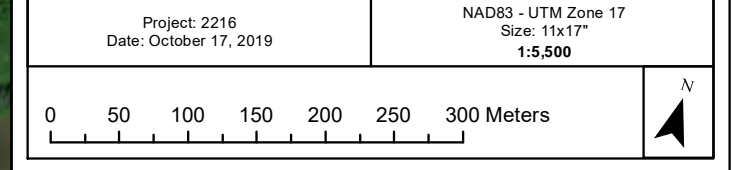
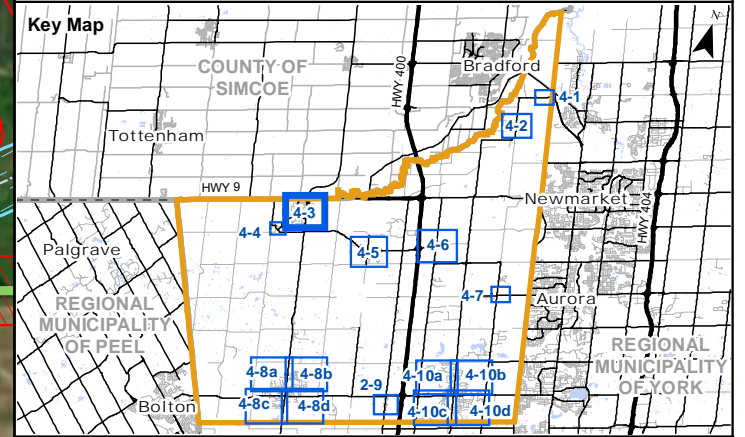
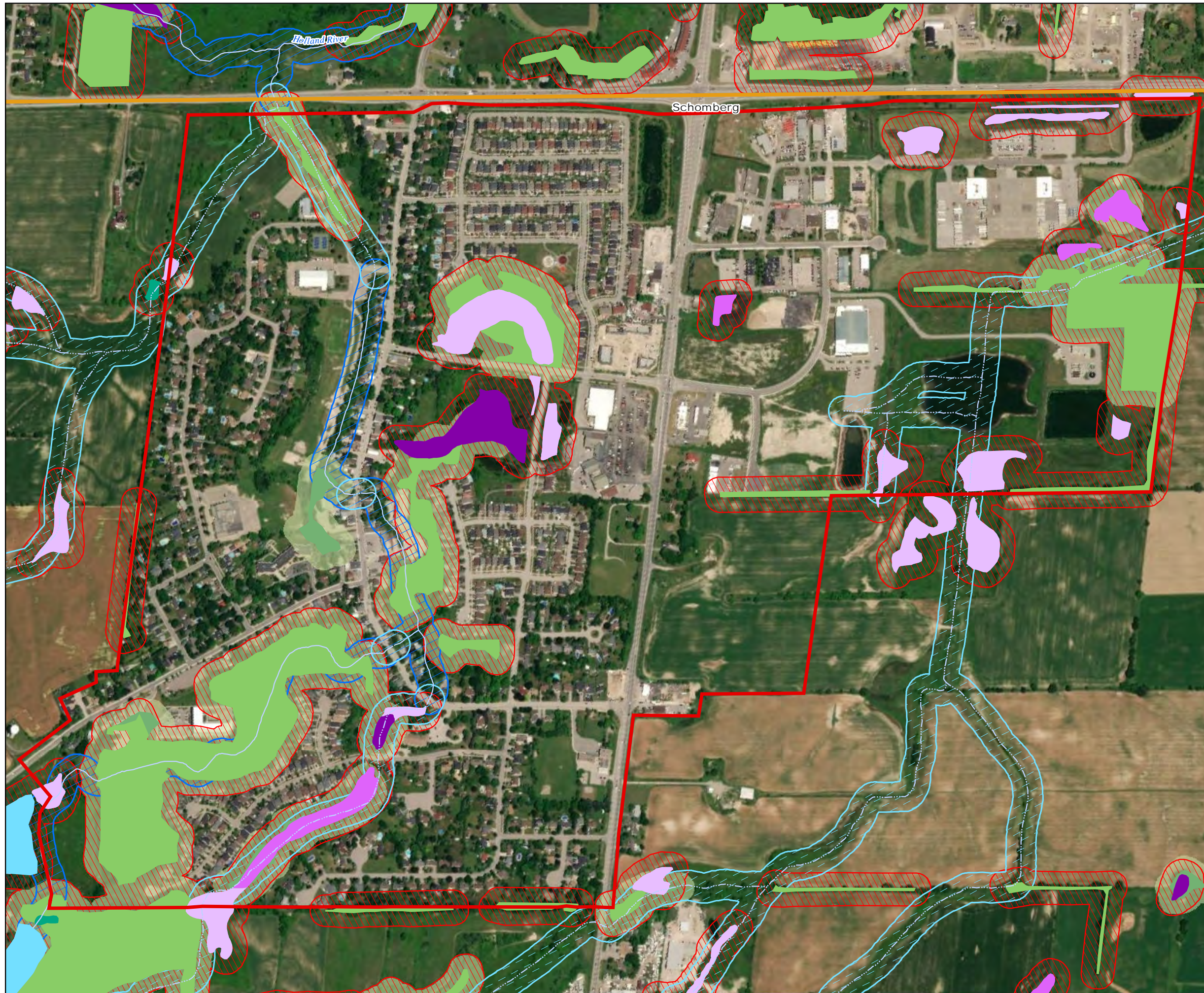


Figure A-32

Township of King CSWMMMP

Schomberg

Vegetation Protection Zones



Legend

Township of King	Wooded
Settlement Area	Open Aquatic
Permanent Watercourse	Swamp
Intermittent Watercourse	Thicket Wetland
Permanent Watercourse Buffer (30m)	Meadow Wetland
Intermittent Watercourse Buffer (30m)	Shallow Aquatic
Waterbody	Vegetation Protection Zones
Wooded Area	
Wooded Area Buffer (30m)	



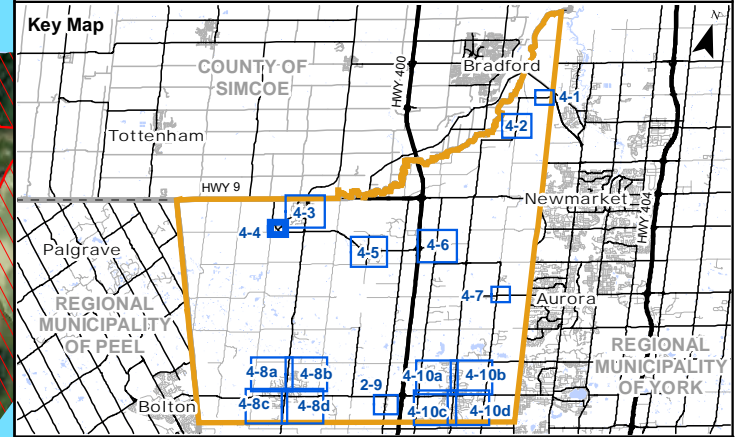
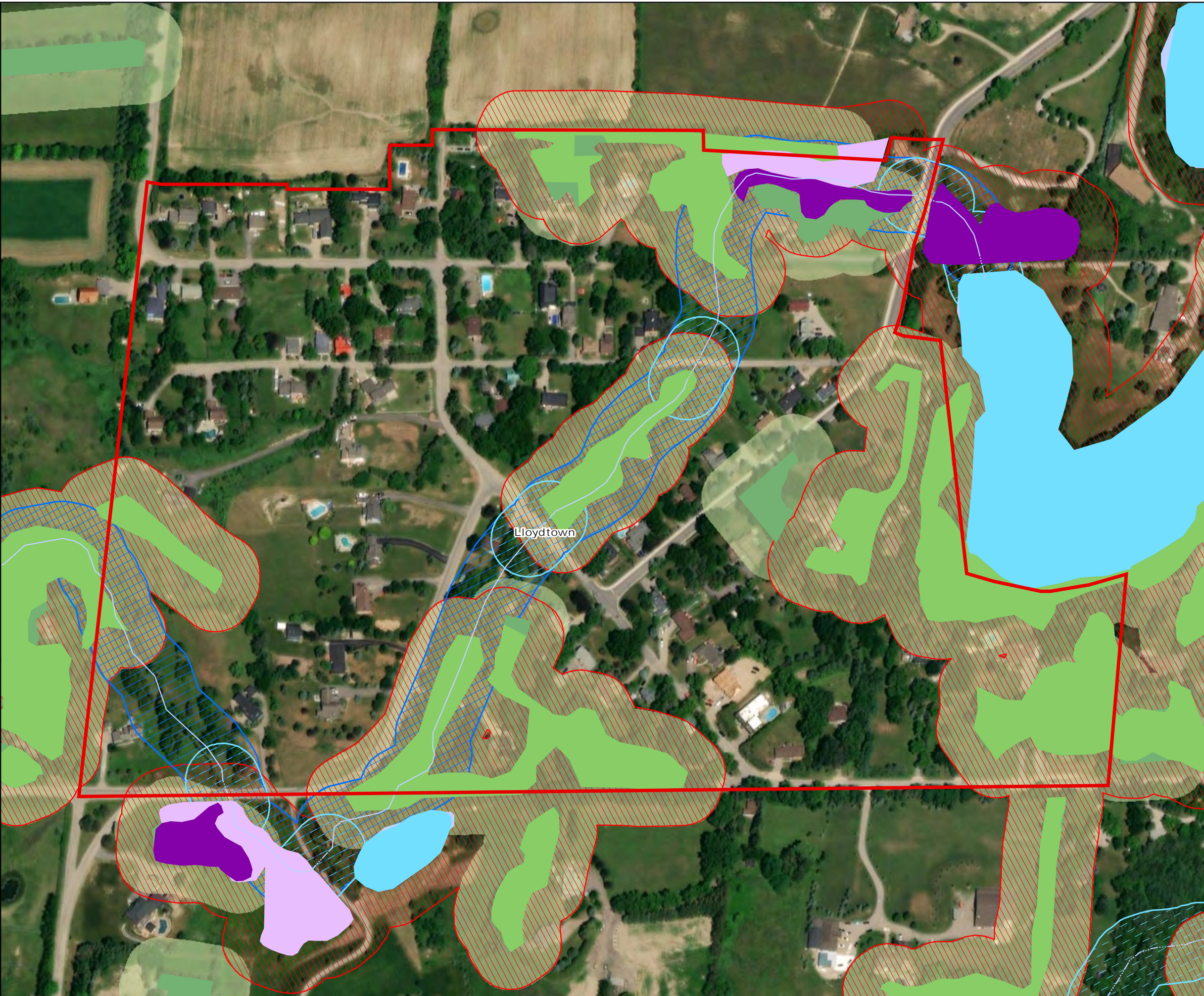
Map Produced by Natural Resource Solutions Inc. This map is proprietary and confidential and must not be duplicated or distributed by any means without express written permission of NRSI. Data provided by MNRFO Copyright: Queen's Printer Ontario. Airphoto: ESRI (2018)

Project: 2216 Date: October 17, 2019	NAD83 - UTM Zone 17 Size: 11x17" 1:7,500
---	--

0 50 100 150 200 250 300 350 400 Meters

Township of King CSWMMMP

Lloydtown
Vegetation Protection Zones



Legend

Township of King	Wooded
Settlement Area	Open Aquatic
Permanent Watercourse Buffer (30m)	Swamp
Intermittent Watercourse Buffer (30m)	Thicket Wetland
Permanent Watercourse	Meadow Wetland
Intermittent Watercourse	Shallow Aquatic
Waterbody	Vegetation Protection Zones
Wooded Area	
Wooded Area Buffer (30m)	



Map Produced by Natural Resource Solutions Inc. This map is proprietary and confidential and must not be duplicated or distributed by any means without express written permission of NRSI. Data provided by MNRFO Copyright: Queen's Printer Ontario. Airphoto: ESRI (2018)

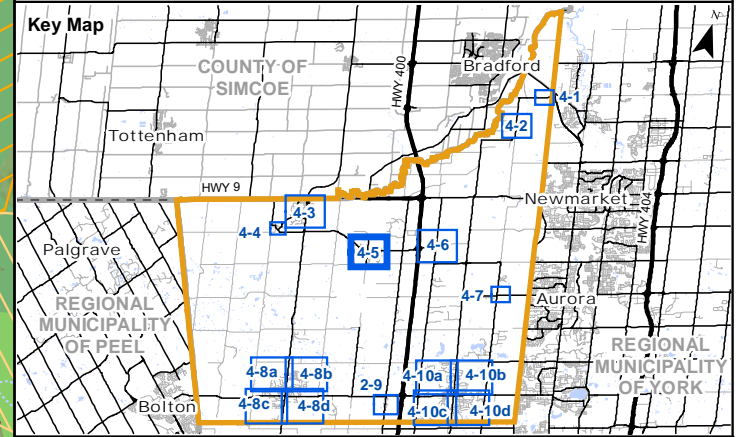
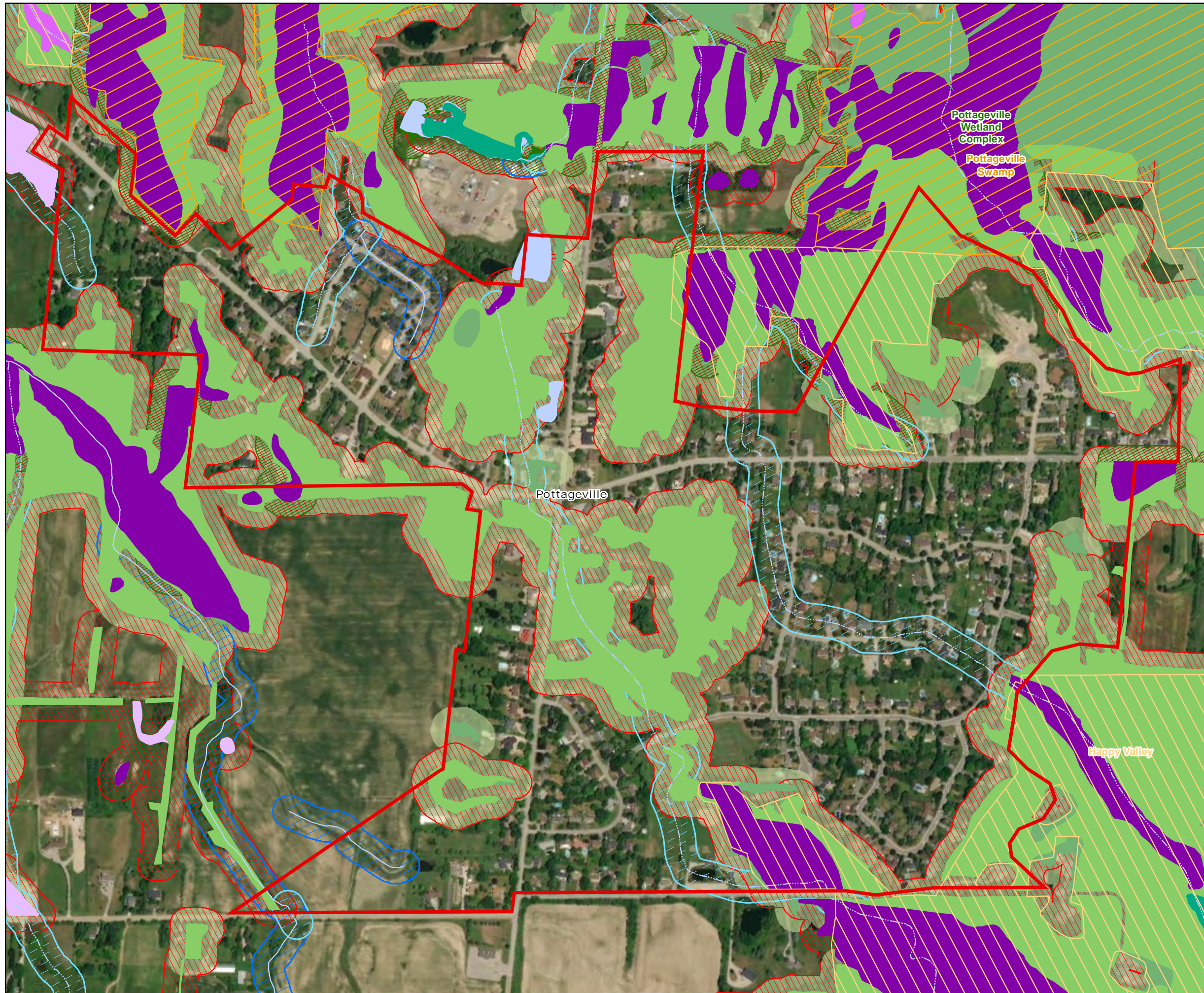
Project: 2216 Date: October 17, 2019	NAD83 - UTM Zone 17 Size: 11x17" 1:3,000
---	--



Township of King CSWMMMP

Pottageville

Vegetation Protection Zones




Legend

Township of King	Wooded
Settlement Area	Open Aquatic
Permanent Watercourse	Swamp
Intermittent Watercourse	Thicket Wetland
Permanent Watercourse Buffer (30m)	Meadow Wetland
Intermittent Watercourse Buffer (30m)	Shallow Aquatic
Waterbody	Vegetation Protection Zones
Provincially Significant Wetland (PSW)	
Provincially Significant Wetland Buffer (30m)	
ANSI, Life Science	
Candidate ANSI, Life Science	
Wooded Area	
Wooded Area Buffer (30m)	



Map Produced by Natural Resource Solutions Inc. This map is proprietary and confidential and must not be duplicated or distributed by any means without express written permission of NRSI. Data provided by MNRFO Copyright: Queen's Printer Ontario. Airphoto: ESRI (2018)

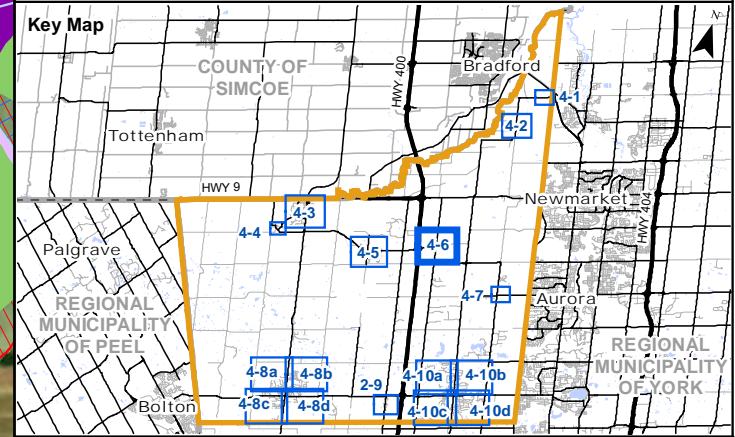
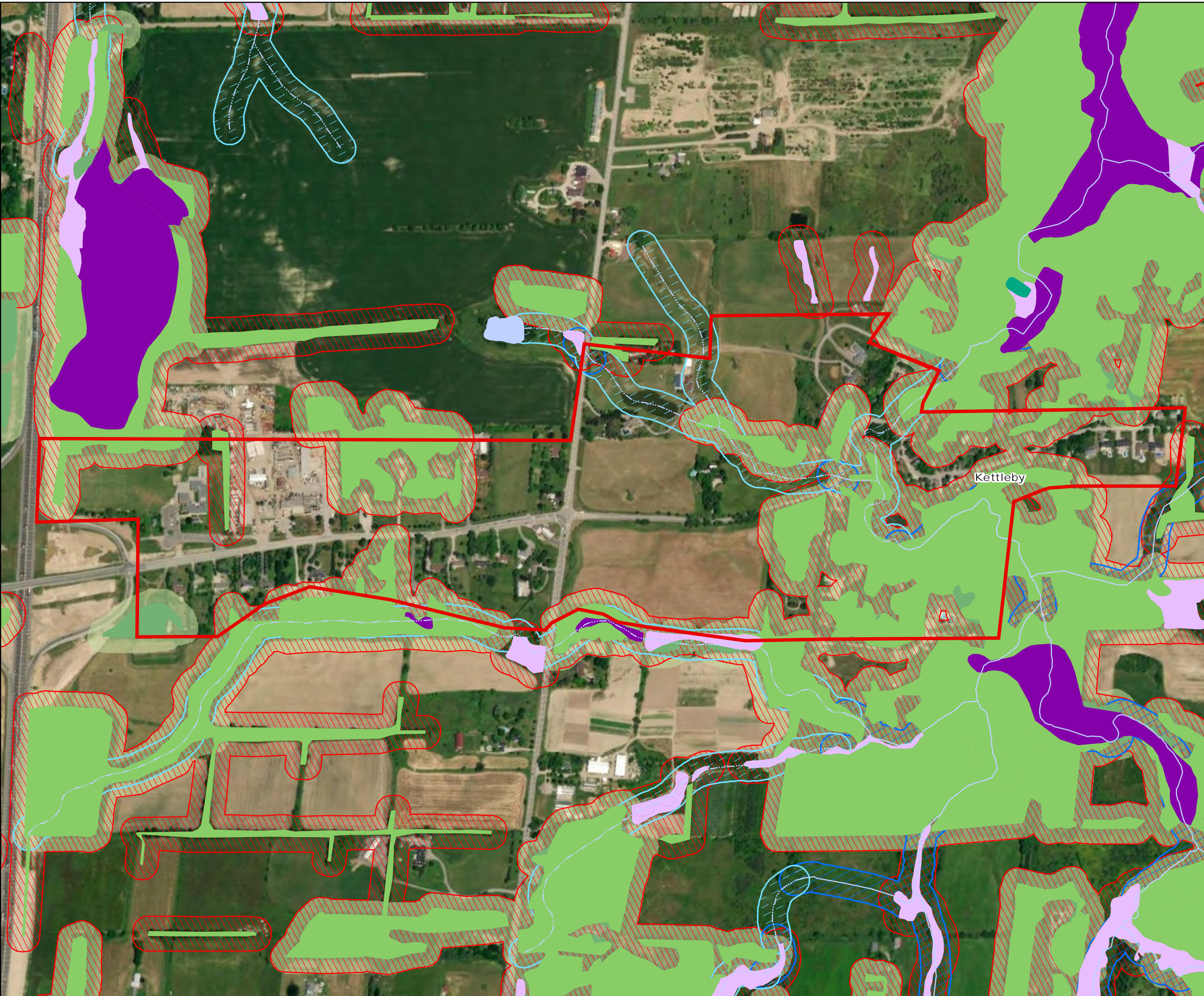
Project: 2216 Date: October 17, 2019	NAD83 - UTM Zone 17 Size: 11x17" 1:7,000
---	--



Township of King CSWMMMP

Kettleby

Vegetation Protection Zones



Legend

Township of King	Wooded
Settlement Area	Open Aquatic
Permanent Watercourse	Swamp
Intermittent Watercourse	Thicket Wetland
Permanent Watercourse Buffer (30m)	Meadow Wetland
Intermittent Watercourse Buffer (30m)	Shallow Aquatic
Waterbody	Vegetation Protection Zones
Wooded Area	
Wooded Area Buffer (30m)	



Map Produced by Natural Resource Solutions Inc. This map is proprietary and confidential and must not be duplicated or distributed by any means without express written permission of NRSI. Data provided by MNRFO Copyright: Queen's Printer Ontario. Airphoto: ESRI (2018)

Project: 2216 Date: October 17, 2019	NAD83 - UTM Zone 17 Size: 11x17" 1:7,500
---	--

