







Township of
King

Schedule 12

Areas of High Aquifer Vulnerability on the Oak Ridges Moraine for Laskay

-  Laskay Study Area
-  Township Boundary
-  Existing Roads
-  Unopened Road Allowance
-  Oak Ridges Moraine Plan Area/Amendment Boundary
-  Areas of High Aquifer Vulnerability
(Source: MMAH, February 2003)



Produced by:
Geomatics Division, Planning and Development Services Department;
Township of King Planning Department
© Copyright, The Regional Municipality of York,
October 2003

