








Township of
King

**Schedule 5
Areas of
High Aquifer Vulnerability,
Wellhead Protection Areas
on the Oak Ridges Moraine**

**Nobleton Community Plan
Oak Ridges Moraine Plan Area**

-  Community Plan Boundary
-  Existing Roads
-  Oak Ridges Moraine Plan Area and Amendment Boundary
-  Wellhead Protection Area 10 to 25 year time interval
-  Areas of High Aquifer Vulnerability

(Source: MMAH, February 2003)



Produced by:
Geomatics Division, Planning and Development Services Department
Township of King Planning Department
© Copyright, The Regional Municipality of York,
October 2003

