










NOT SUBJECT TO GREENBELT PLAN AREA

NOT SUBJECT TO GREENBELT PLAN AREA



Township of King Official Plan Schedule 'H' Known Landfill Sites



-  Open Landfill
-  Oak Ridges Moraine Conservation Plan/ Greenbelt Boundary
-  Village Boundary
-  Village of Nobleton Boundary
-  Nobleton Towns and Villages Boundary in Region of York Official Plan
-  Hamlet Boundary
-  Provincial Highway
-  Regional Road
-  Township Local Road

Produced by:
Steve Aldred
Meridian Planning Consultants

Sources:
Base Data: MNR, Region of York & Township of King
Projection: UTM NAD83 Zone 17

This map is illustrative only. Do not rely on it as being a precise indicator of routes, locations of features, nor as a guide to navigation. The Township of King shall not be liable in any way for the use of, or reliance upon, this map or any information on this map.

August 3, 2017
© 2017, Queen's Printer for Ontario